

**RWE Renewables UK Dogger Bank
South (West) Limited**

**RWE Renewables UK Dogger Bank
South (East) Limited**

Dogger Bank South Offshore Wind Farms

Environmental Statement

Volume 7

Appendix 22-7 Geophysical Assessment Report

Part 9 of 9

June 2024

Application Reference: 7.22.22.7

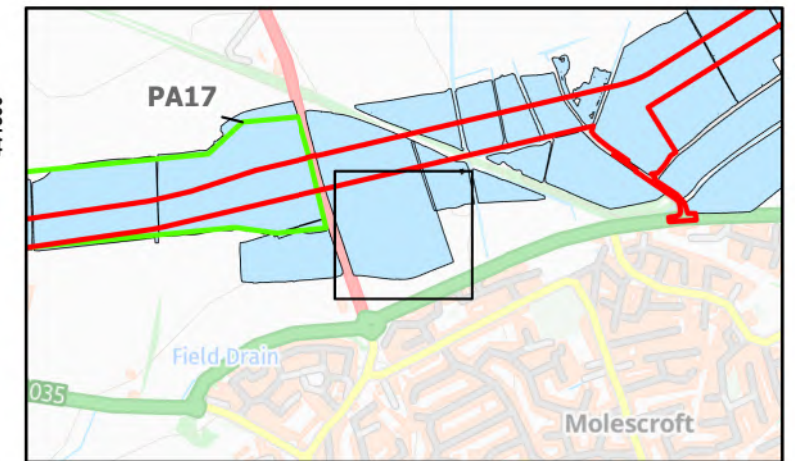
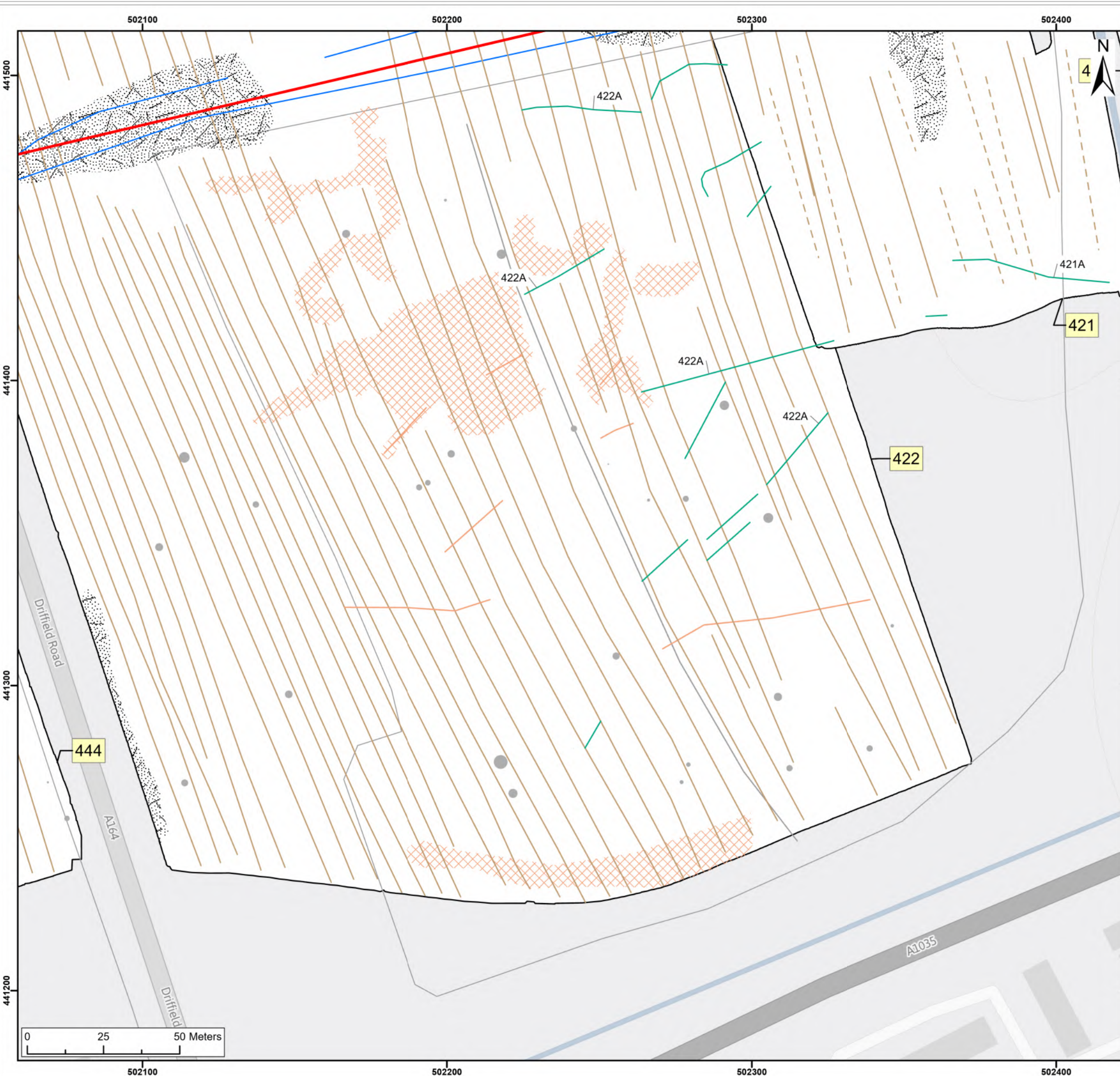
APFP Regulation: 5(2)(a)

Revision: 01

Unrestricted



Company:	RWE Renewables UK Dogger Bank South (West) Limited and RWE Renewables UK Dogger Bank South (East) Limited	Asset:	Development		
Project:	Dogger Bank South Offshore Wind Farms	Sub Project/Package:	Consents		
Document Title or Description:	Appendix 22-7 Geophysical Assessment Report - Part 9 of 9				
Document Number:	004300166-01	Contractor Reference Number:	PC2340-AOC-ON-ZZ-AX-Z-0117		
<p><i>COPYRIGHT © RWE Renewables UK Dogger Bank South (West) Limited and RWE Renewables UK Dogger Bank South (East) Limited, 2024. All rights reserved.</i></p> <p><i>This document is supplied on and subject to the terms and conditions of the Contractual Agreement relating to this work, under which this document has been supplied, in particular:</i></p> <p>LIABILITY</p> <p><i>In preparation of this document RWE Renewables UK Dogger Bank South (West) Limited and RWE Renewables UK Dogger Bank South (East) Limited has made reasonable efforts to ensure that the content is accurate, up to date and complete for the purpose for which it was contracted. RWE Renewables UK Dogger Bank South (West) Limited and RWE Renewables UK Dogger Bank South (East) Limited makes no warranty as to the accuracy or completeness of material supplied by the client or their agent.</i></p> <p><i>Other than any liability on RWE Renewables UK Dogger Bank South (West) Limited and RWE Renewables UK Dogger Bank South (East) Limited detailed in the contracts between the parties for this work RWE Renewables UK Dogger Bank South (West) Limited and RWE Renewables UK Dogger Bank South (East) Limited shall have no liability for any loss, damage, injury, claim, expense, cost or other consequence arising as a result of use or reliance upon any information contained in or omitted from this document.</i></p> <p><i>Any persons intending to use this document should satisfy themselves as to its applicability for their intended purpose.</i></p> <p><i>The user of this document has the obligation to employ safe working practices for any activities referred to and to adopt specific practices appropriate to local conditions.</i></p>					
Rev No.	Date	Status/Reason for Issue	Author	Checked by	Approved by
01	June 2024	Final for DCO Application	AOC	RWE	RWE



Legend:

- Onshore Development Area
- Spread (Geology/Natural)
- Spread (Magnetic Disturbance)
- Anomaly (Ferrous/Iron Spike)
- Linear Trend (Historic Feature)
- Linear Trend (Unclear Origin)
- Linear Trend (Agricultural, Ploughing)
- Linear Trend (Agricultural, Ridge and Furrow)
- Linear Trend (Geology/Natural)

Historic Environment Records (events)

- ▲ Point
- Line
- Region

Historic Environment Records (monuments)

- Monument, Building, Find spot
- Monument
- Monument

NMP Mapping

- NMP Mapping

SX	P05	24/01/2024	Draft	SO	AG	JL
SUI	REV	DATE	DESCRIPTION	DRW	CHK	APR

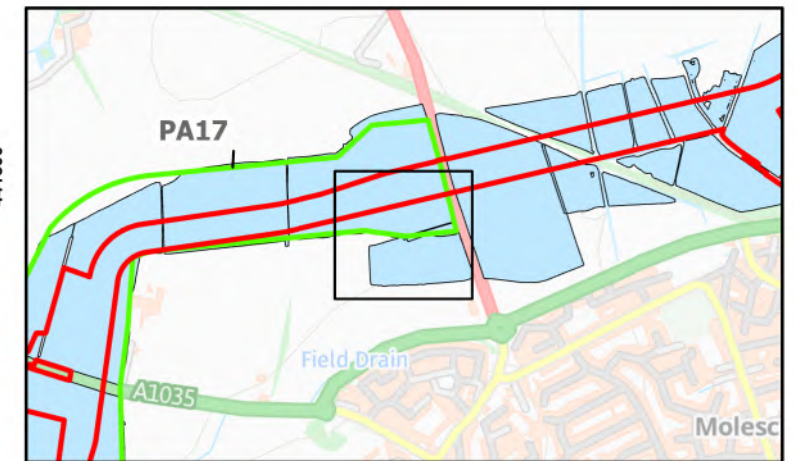
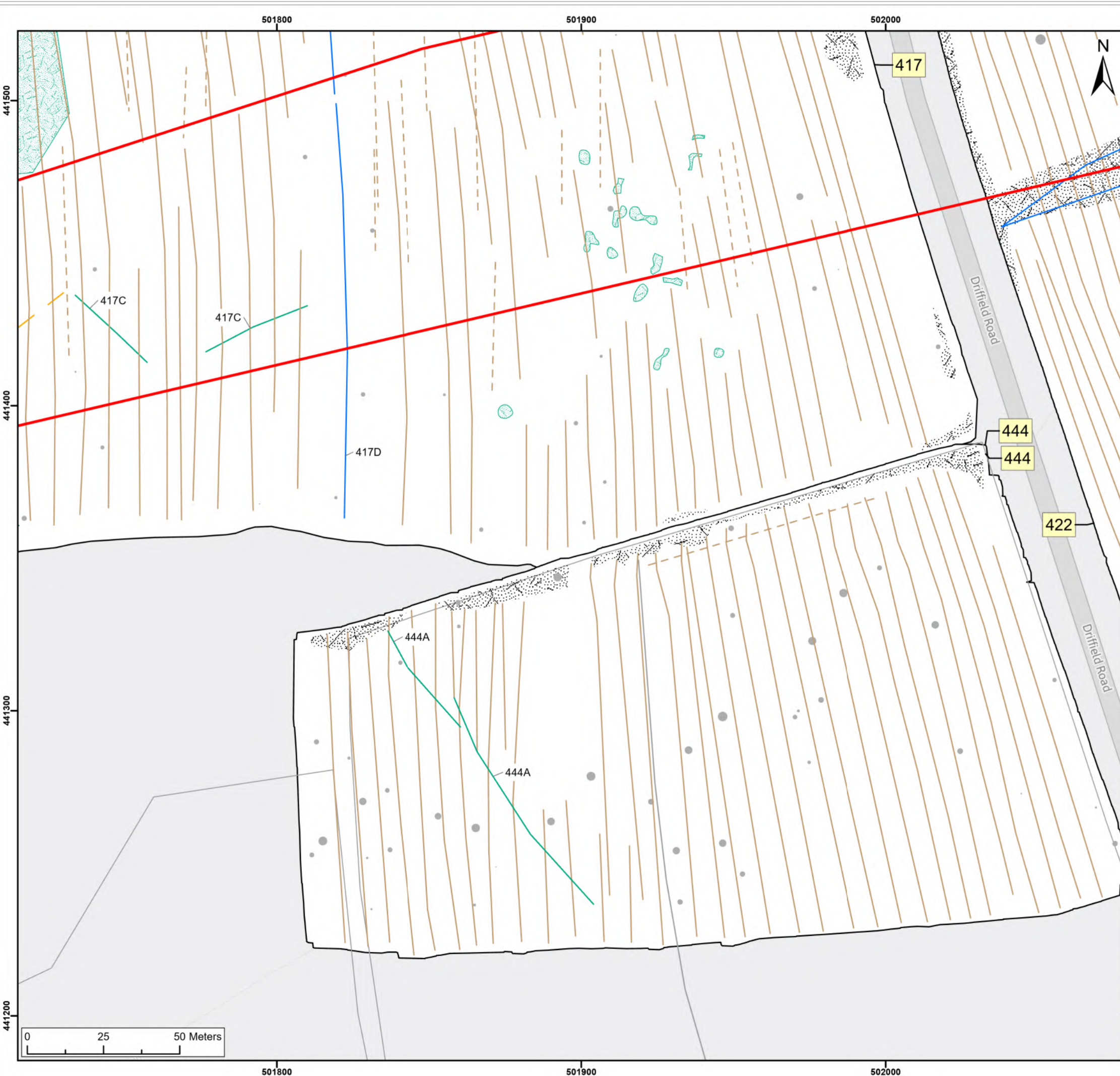
Title: Archive Interpretation:
422, 417, 421

Figure:22-7-589 Drawing No: PB2340-RHD-ZZ-ZZ-DR-Z-0589

Co-ordinate system: British National Grid	Page Size: A3	Scale: 1:1,250
--	------------------	-------------------

Project: Dogger Bank South Offshore Wind Farms	Report: Archaeological Geophysical Survey Report
--	--





- Legend:**
- Onshore Development Area
 - Spread (Unclear Origin)
 - Spread (Magnetic Disturbance)
 - Anomaly (Ferrous/Iron Spike)
 - Linear Trend (Possible Archaeology)
 - Linear Trend (Historic Feature)
 - Linear Trend (Unclear Origin)
 - Linear Trend (Agricultural, Ploughing)
 - Linear Trend (Agricultural, Ridge and Furrow)
- Historic Environment Records (events)**
- ▲ Point
 - Line
 - Region
- Historic Environment Records (monuments)**
- Monument, Building, Find spot
 - Monument
 - Monument
- NMP Mapping**
- NMP Mapping

SX	P05	24/01/2024	Draft	SO	AG	JL
SUI	REV	DATE	DESCRIPTION	DRW	CHK	APR

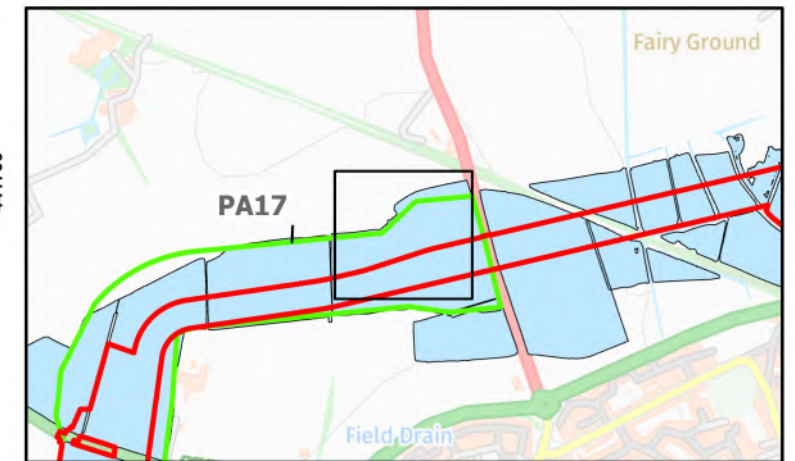
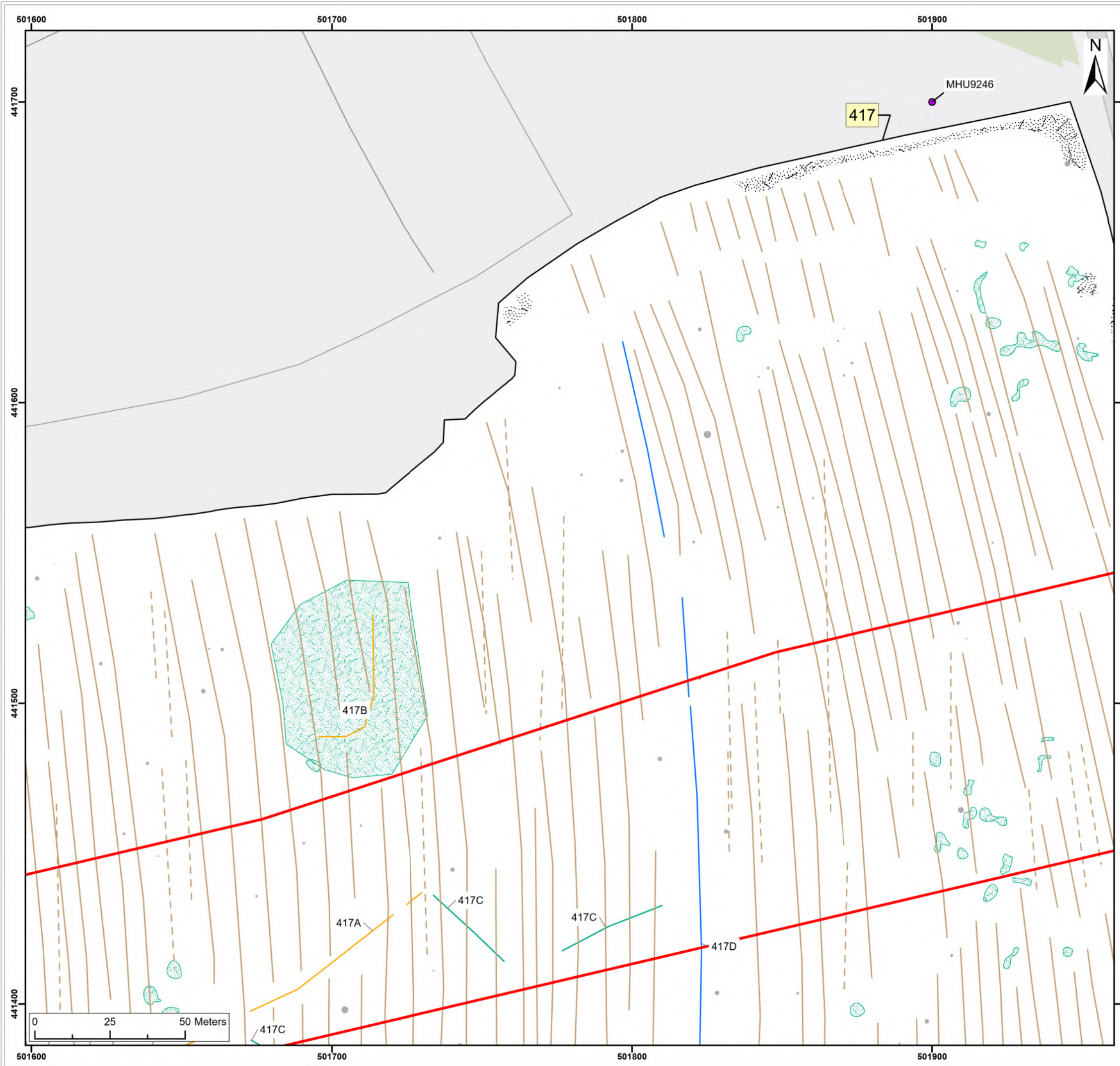
Title: Archive Interpretation: 417, 444

Figure: 22-7-590 Drawing No: PB2340-RHD-ZZ-ZZ-DR-Z-0590

Co-ordinate system: British National Grid Page Size: A3 Scale: 1:1,250

Project: Dogger Bank South Offshore Wind Farms Report: Archaeological Geophysical Survey Report





- Legend:**
- Onshore Development Area
 - Spread (Unclear Origin)
 - Spread (Magnetic Disturbance)
 - Anomaly (Ferrous/Iron Spike)
 - Linear Trend (Possible Archaeology)
 - Linear Trend (Historic Feature)
 - Linear Trend (Unclear Origin)
 - Linear Trend (Agricultural, Ploughing)
 - Linear Trend (Agricultural, Ridge and Furrow)
 - ▲ Historic Environment Records (events) Point
 - Historic Environment Records (events) Line
 - Historic Environment Records (events) Region
 - Historic Environment Records (monuments) Monument, Building, Find spot
 - Historic Environment Records (monuments) Monument
 - Historic Environment Records (monuments) Monument
 - NMP Mapping

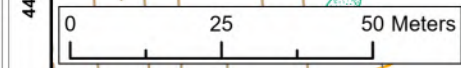
SX	P05	24/01/2024	Draft		SO	AG	JL
SUI	REV	DATE	DESCRIPTION		DRW	CHK	APR

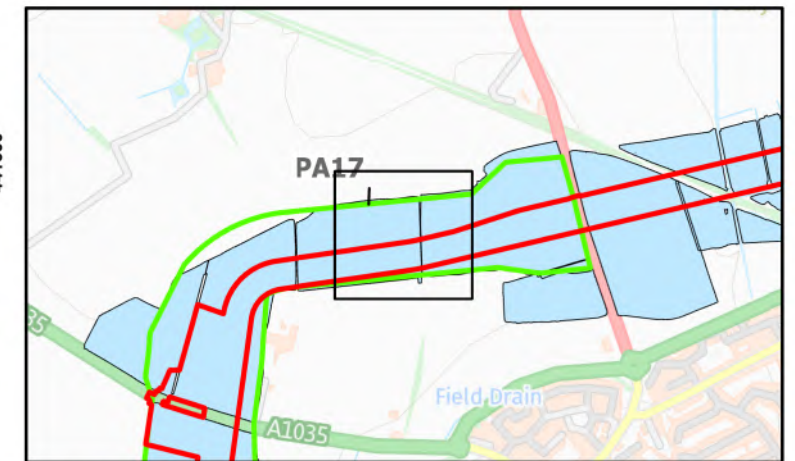
Title: Archive Interpretation: 417

Figure: 22-7-591 Drawing No: PB2340-RHD-ZZ-ZZ-DR-Z-0591

Co-ordinate system: British National Grid	Page Size: A3	Scale: 1:1,250
--	------------------	-------------------

Project: Dogger Bank South Offshore Wind Farms	Report: Archaeological Geophysical Survey Report
--	--





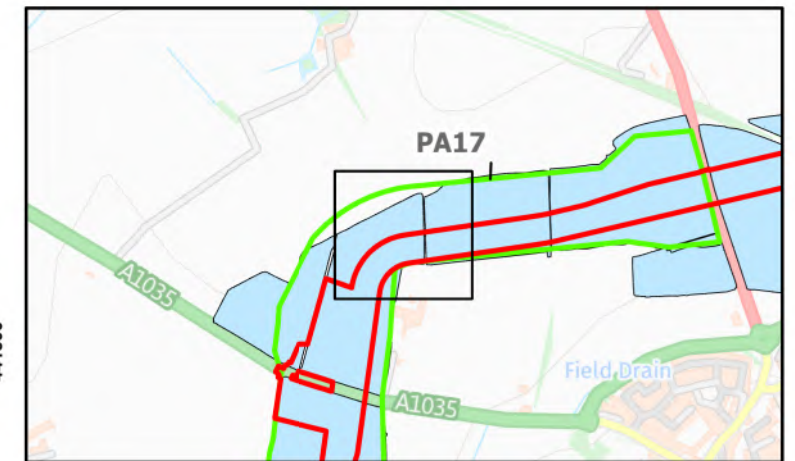
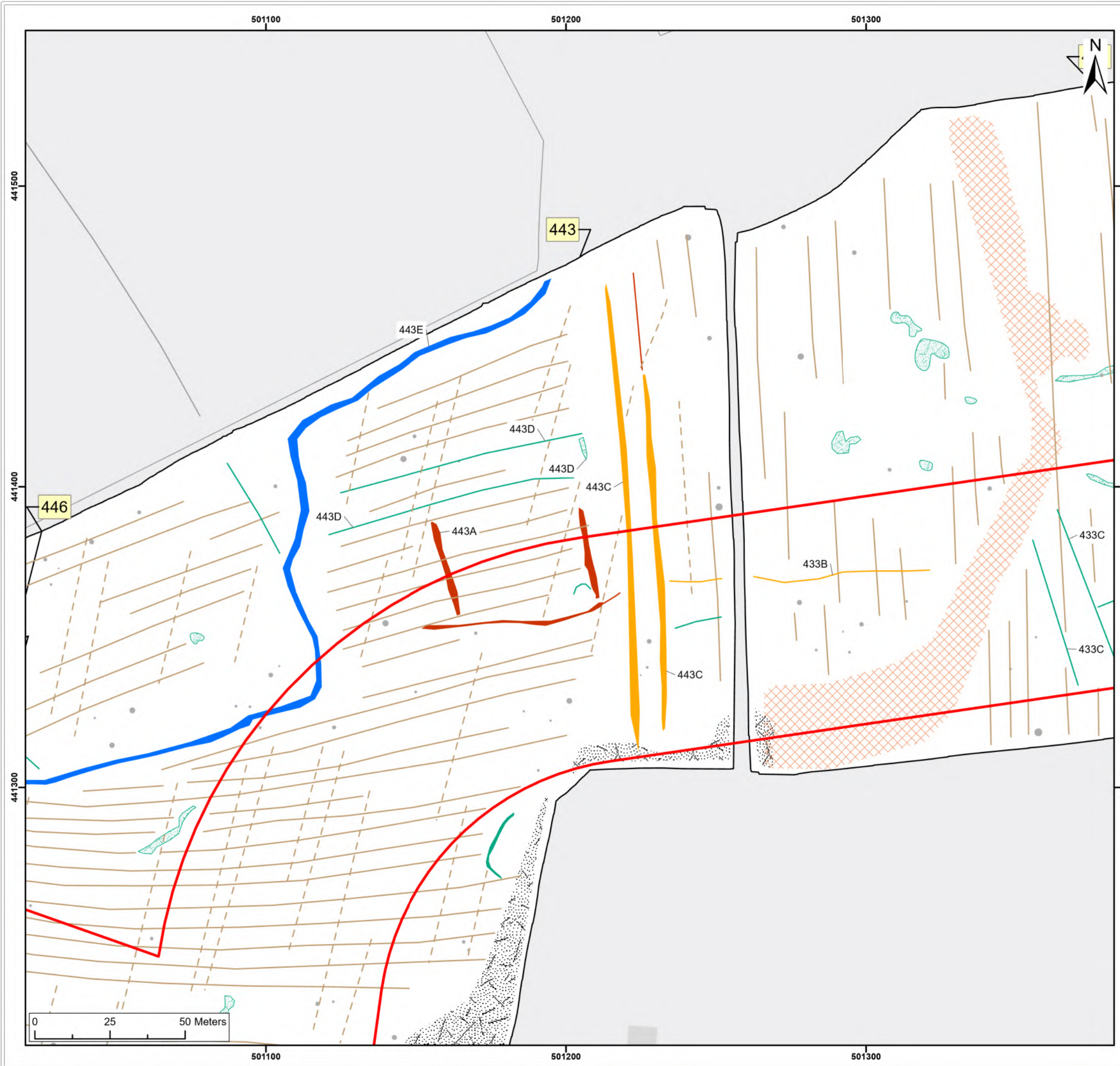
- Legend:**
- ▭ Onshore Development Area
 - ▭ Anomaly (Possible Archaeology)
 - ▭ Spread (Unclear Origin)
 - ▭ Spread (Geology/Natural)
 - ▭ Anomaly (Ferrous/Iron Spike)
 - Linear Trend (Possible Archaeology)
 - Linear Trend (Unclear Origin)
 - - - Linear Trend (Agricultural, Ploughing)
 - - - Linear Trend (Agricultural, Ridge and Furrow)
- Historic Environment Records (events)**
- ▲ Point
 - Line
 - ▭ Region
- Historic Environment Records (monuments)**
- Monument, Building, Find spot
 - ▭ Monument
 - Monument
- NMP Mapping**
- NMP Mapping

SX	P05	24/01/2024	Draft		SO	AG	JL
SUI	REV	DATE	DESCRIPTION		DRW	CHK	APR

Title: Archive Interpretation:
417, 433

Figure:22-7-592	Drawing No: PB2340-RHD-ZZ-ZZ-DR-Z-0592	
Co-ordinate system: British National Grid	Page Size: A3	Scale: 1:1,250
Project: Dogger Bank South Offshore Wind Farms	Report: Archaeological Geophysical Survey Report	





Legend:

- Onshore Development Area
- Anomaly (Probable Archaeology)
- Anomaly (Possible Archaeology)
- Anomaly (Historic Feature)
- Anomaly (Unclear Origin)
- Spread (Unclear Origin)
- Spread (Geology/Natural)
- Spread (Magnetic Disturbance)
- Anomaly (Ferrous/Iron Spike)
- Linear Trend (Probable Archaeology)
- Linear Trend (Possible Archaeology)
- Linear Trend (Unclear Origin)
- Linear Trend (Agricultural, Ploughing)
- Linear Trend (Agricultural, Ridge and Furrow)

Historic Environment Records (events)

- ▲ Point
- Line
- Region

Historic Environment Records (monuments)

- Monument, Building, Find spot
- Monument
- Monument

NMP Mapping

- NMP Mapping

SX	P05	24/01/2024	Draft	SO	AG	JL
SUI	REV	DATE	DESCRIPTION	DRW	CHK	APR

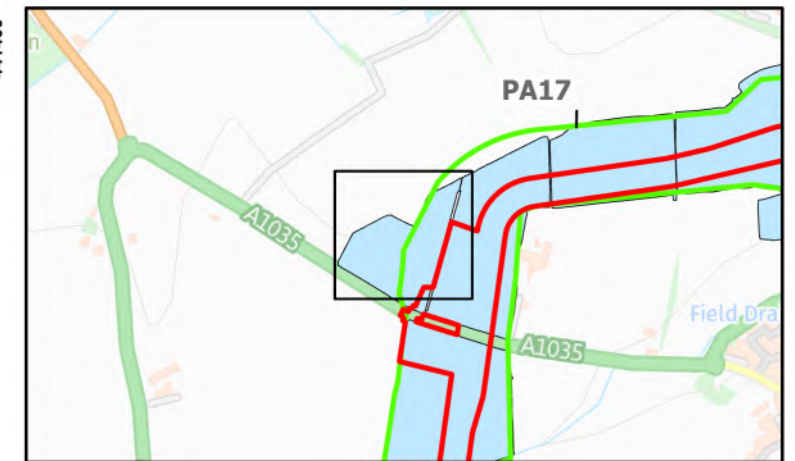
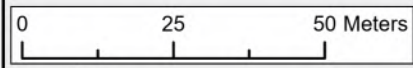
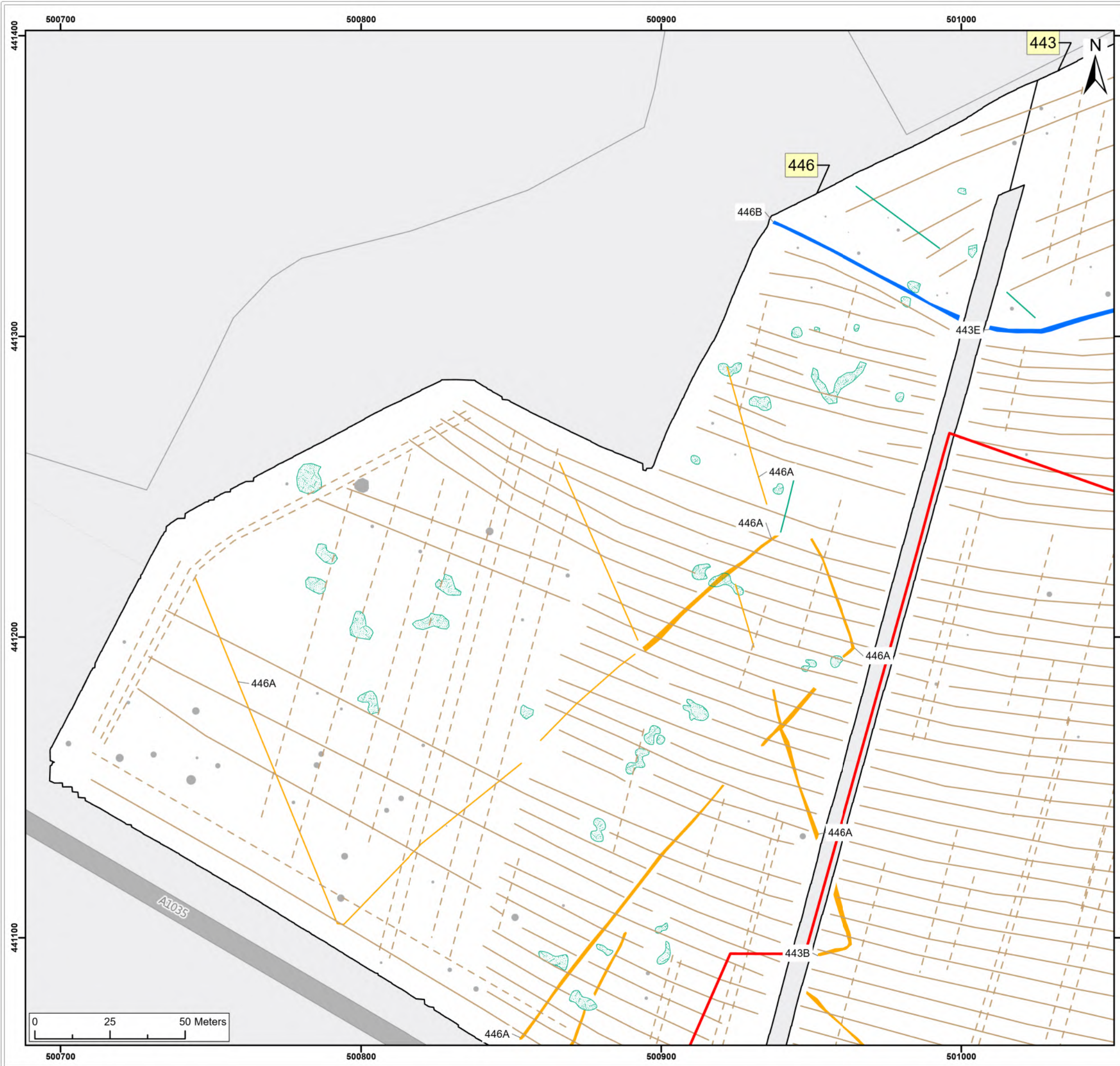
Title: Archive Interpretation:
433, 443

Figure:22-7-593 Drawing No: PB2340-RHD-ZZ-ZZ-DR-Z-0593

Co-ordinate system: British National Grid	Page Size: A3	Scale: 1:1,250
--	------------------	-------------------

Project: Dogger Bank South Offshore Wind Farms	Report: Archaeological Geophysical Survey Report
--	--





Legend:

Onshore Development Area	Historic Environment Records (events)
Anomaly (Possible Archaeology)	Point
Anomaly (Historic Feature)	Line
Spread (Unclear Origin)	Region
Anomaly (Ferrous/Iron Spike)	Historic Environment Records (monuments)
Linear Trend (Possible Archaeology)	Monument, Building, Find spot
Linear Trend (Unclear Origin)	Monument
Linear Trend (Agricultural, Ploughing)	Monument
Linear Trend (Agricultural, Ridge and Furrow)	NMP Mapping
	NMP Mapping

SX	P05	24/01/2024	Draft	SO	AG	JL
SUI	REV	DATE	DESCRIPTION	DRW	CHK	APR

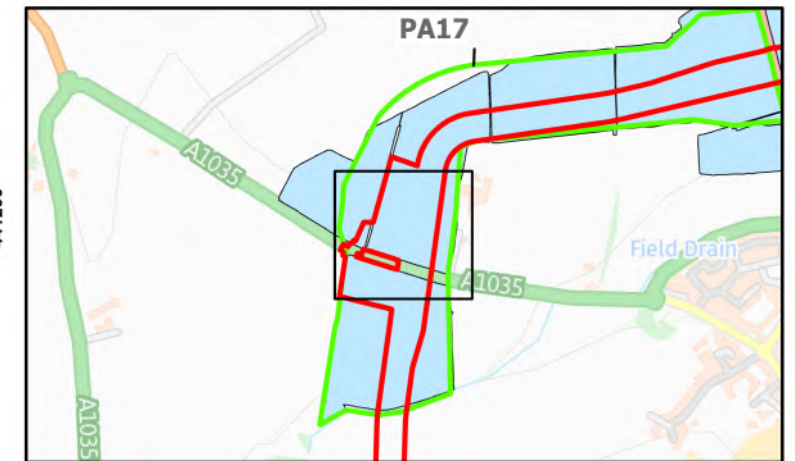
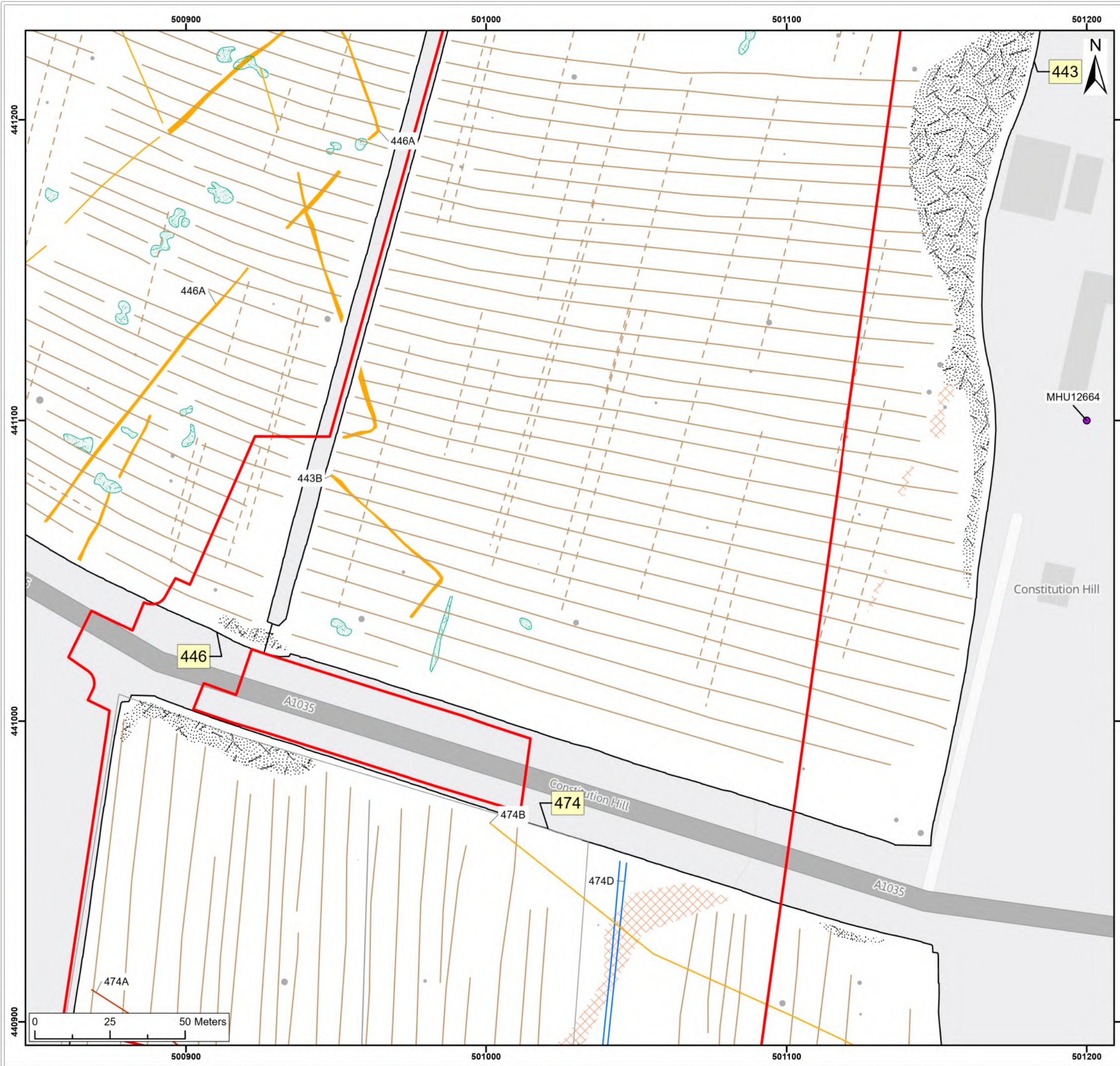
Title: Archive Interpretation:
443, 446

Figure:22-7-594 Drawing No: PB2340-RHD-ZZ-ZZ-DR-Z-0594

Co-ordinate system: British National Grid	Page Size: A3	Scale: 1:1,250
--	------------------	-------------------

Project: Dogger Bank South Offshore Wind Farms	Report: Archaeological Geophysical Survey Report
--	--





- Legend:**
- Onshore Development Area
 - Anomaly (Possible Archaeology)
 - Spread (Unclear Origin)
 - Spread (Geology/Natural)
 - Spread (Magnetic Disturbance)
 - Anomaly (Ferrous/Iron Spike)
 - Linear Trend (Probable Archaeology)
 - Linear Trend (Possible Archaeology)
 - Linear Trend (Historic Feature)
 - Linear Trend (Agricultural, Ploughing)
 - Linear Trend (Agricultural, Ridge and Furrow)
 - ▲ Historic Environment Records (events) Point
 - Historic Environment Records (events) Line
 - Historic Environment Records (events) Region
 - Historic Environment Records (monuments) Monument, Building, Find spot
 - Historic Environment Records (monuments) Monument
 - Historic Environment Records (monuments) Monument
 - NMP Mapping

SX	P05	24/01/2024	Draft	SO	AG	JL
SUI	REV	DATE	DESCRIPTION	DRW	CHK	APR

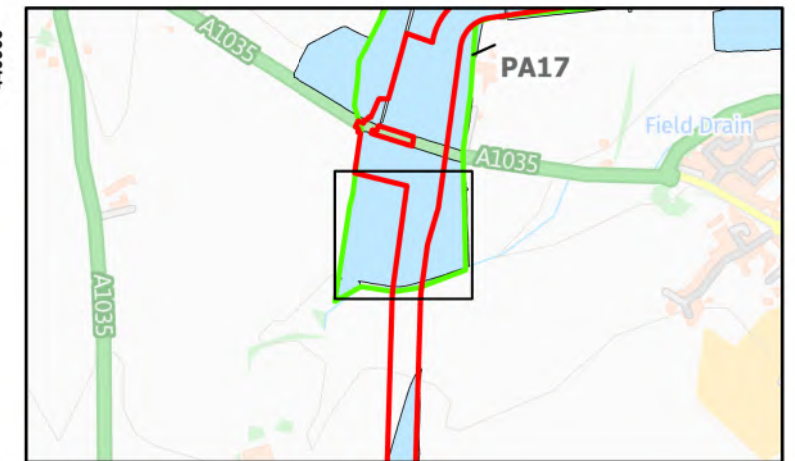
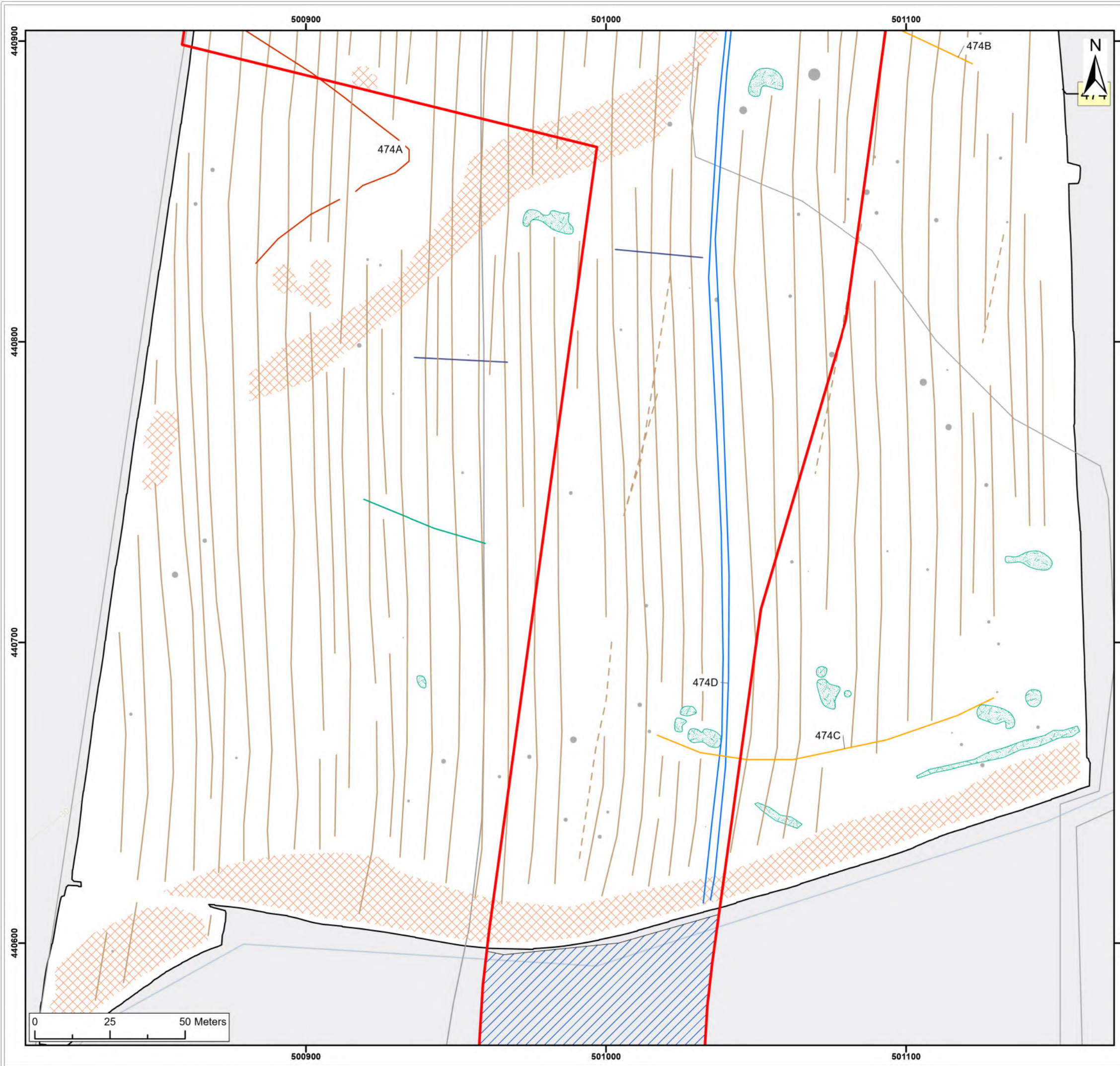
Title: **Archive Interpretation: 443, 446, 474**

Figure:22-7-595 Drawing No: PB2340-RHD-ZZ-ZZ-DR-Z-0595

Co-ordinate system: British National Grid	Page Size: A3	Scale: 1:1,250
--	------------------	-------------------

Project: Dogger Bank South Offshore Wind Farms	Report: Archaeological Geophysical Survey Report
--	--





Legend:

- Onshore Development Area
- Outstanding
- Spread (Unclear Origin)
- Spread (Geology/Natural)
- Anomaly (Ferrous/Iron Spike)
- Linear Trend (Probable Archaeology)
- Linear Trend (Possible Archaeology)
- Linear Trend (Historic Feature)
- Linear Trend (Unclear Origin)
- Linear Trend (Agricultural, Ploughing)
- Linear Trend (Agricultural, Ridge and Furrow)
- Linear Trend (Drainage)

Historic Environment Records (events)

- ▲ Point
- Line
- Region

Historic Environment Records (monuments)

- Monument, Building, Find spot
- Monument
- Monument

NMP Mapping

- NMP Mapping

SX	P05	24/01/2024	Draft	SO	AG	JL
SUI	REV	DATE	DESCRIPTION	DRW	CHK	APR

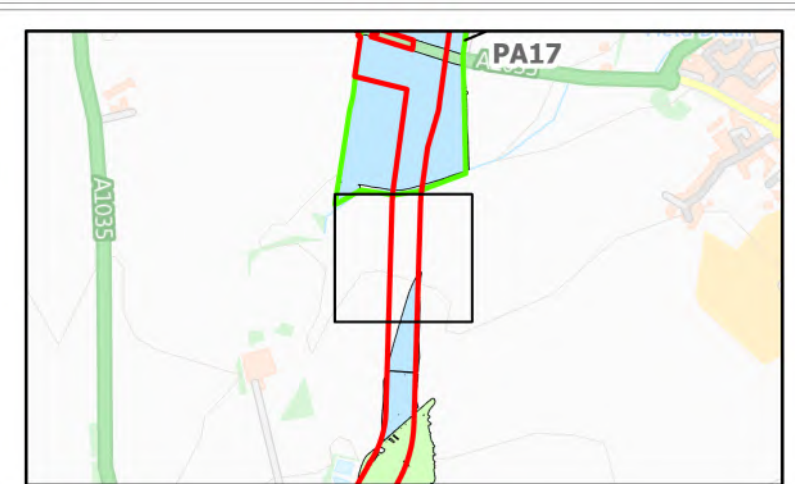
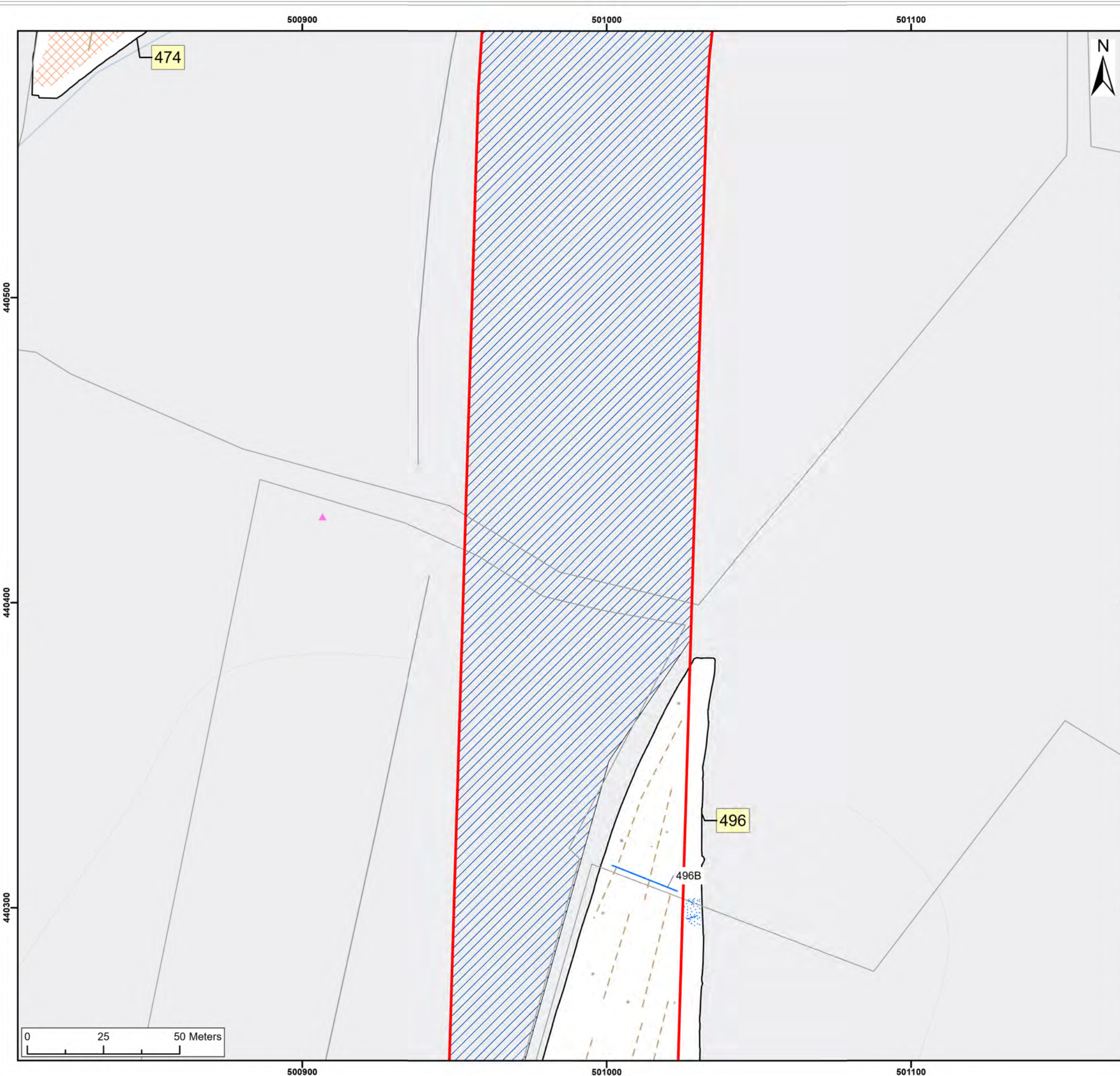
Title: Archive Interpretation:
474

Figure:22-7-596 Drawing No: PB2340-RHD-ZZ-ZZ-DR-Z-0596

Co-ordinate system: British National Grid	Page Size: A3	Scale: 1:1,250
--	------------------	-------------------

Project: Dogger Bank South Offshore Wind Farms	Report: Archaeological Geophysical Survey Report
--	--





Legend:

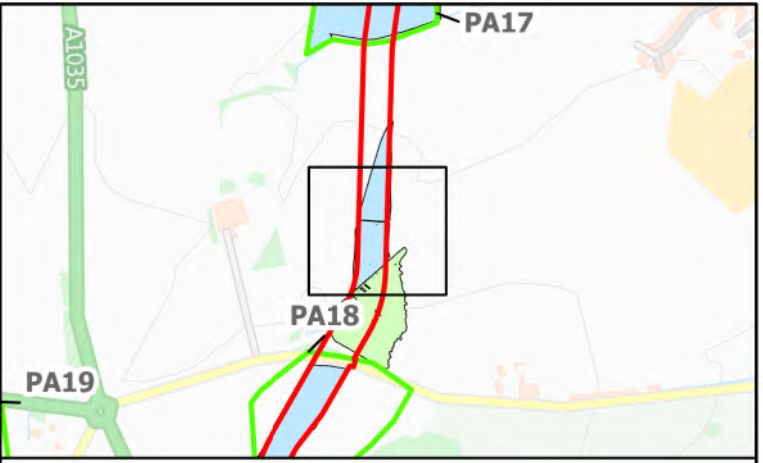
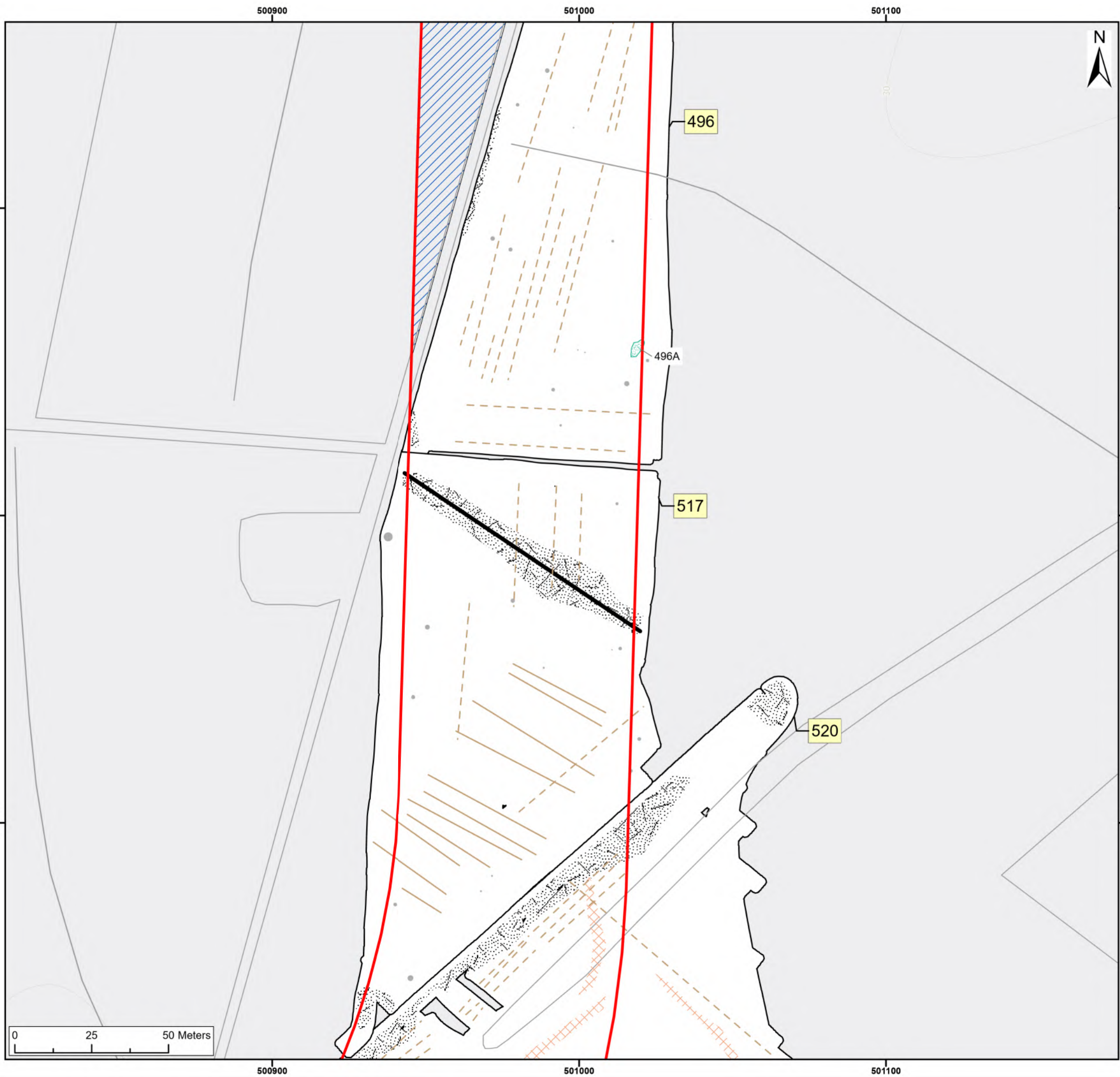
Onshore Development Area	Historic Environment Records (events)
Outstanding	Point
Spread (Historic Feature)	Line
Spread (Geology/Natural)	Region
Anomaly (Ferrous/Iron Spike)	Historic Environment Records (monuments)
Linear Trend (Historic Feature)	Monument, Building, Find spot
Linear Trend (Agricultural, Ploughing)	Monument
Linear Trend (Agricultural, Ridge and Furrow)	Monument
	NMP Mapping
	NMP Mapping

SX	P05	24/01/2024	Draft		SO	AG	JL
SUI	REV	DATE	DESCRIPTION		DRW	CHK	APR

Title:
 Archive Interpretation:
 496

Figure:22-7-597	Drawing No: PB2340-RHD-ZZ-ZZ-DR-Z-0597	
Co-ordinate system: British National Grid	Page Size: A3	Scale: 1:1,250
Project: Dogger Bank South Offshore Wind Farms	Report: Archaeological Geophysical Survey Report	





Legend:

Onshore Development Area	Historic Environment Records (events)
Outstanding	Point
Spread (Unclear Origin)	Line
Spread (Geology/Natural)	Region
Spread (Magnetic Disturbance)	Historic Environment Records (monuments)
Anomaly (Ferrous/Iron Spike)	Monument, Building, Find spot
Linear Trend (Agricultural, Ploughing)	Monument
Linear Trend (Agricultural, Ridge and Furrow)	Monument
Linear Trend (Service)	NMP Mapping
	NMP Mapping

SX	P05	24/01/2024	Draft	SO	AG	JL
SUI	REV	DATE	DESCRIPTION	DRW	CHK	APR

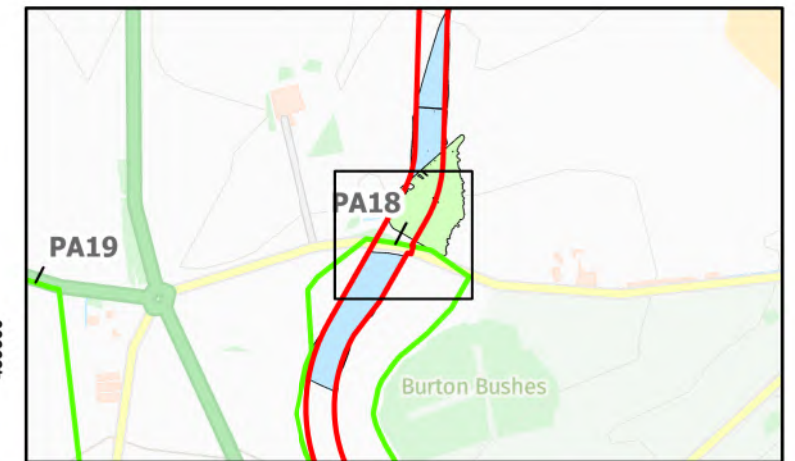
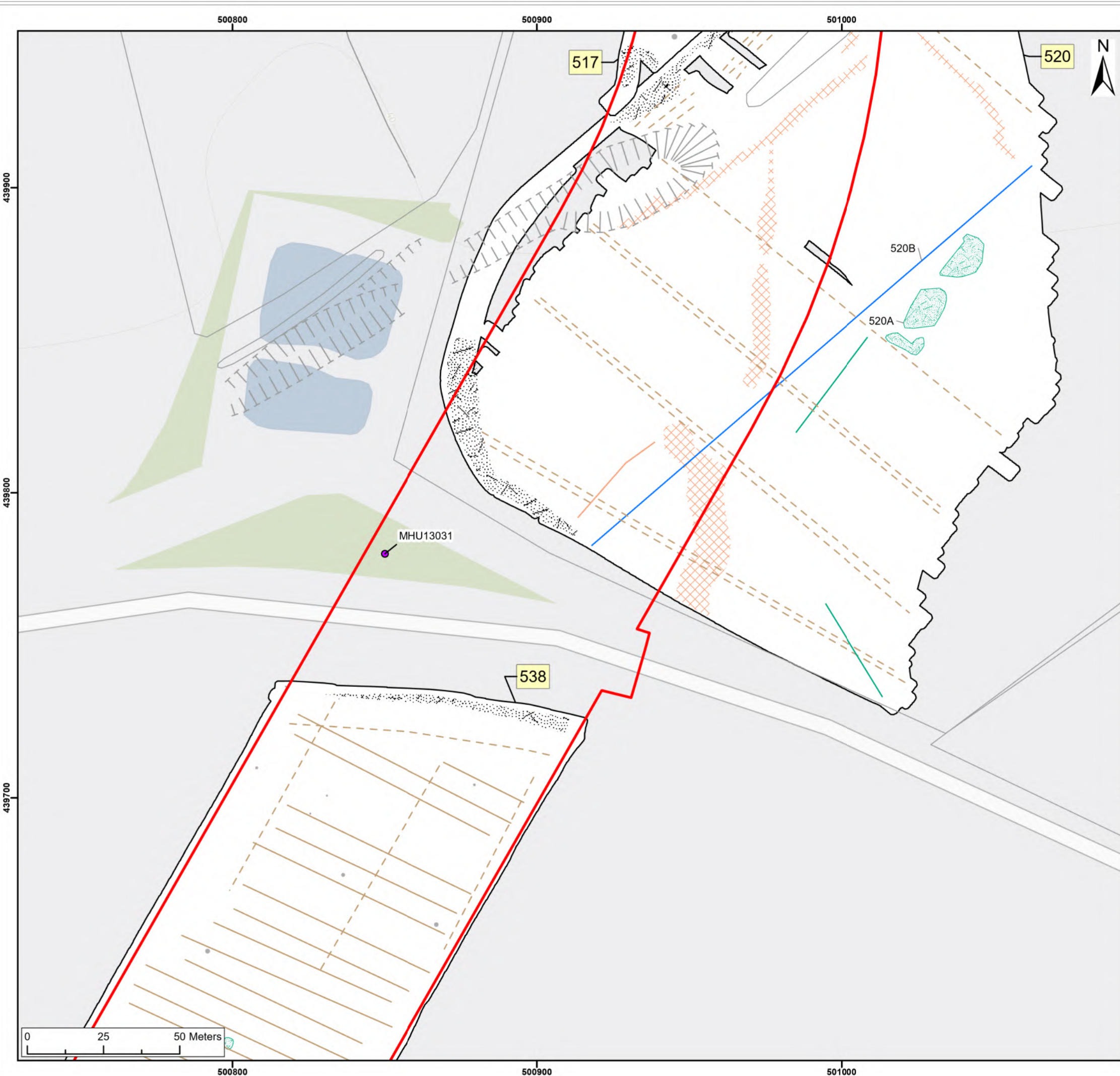
Title:
 Archive Interpretation:
 496, 517, 520

Figure:22-7-598 Drawing No: PB2340-RHD-ZZ-ZZ-DR-Z-0598

Co-ordinate system: British National Grid	Page Size: A3	Scale: 1:1,250
--	------------------	-------------------

Project: Dogger Bank South Offshore Wind Farms	Report: Archaeological Geophysical Survey Report
--	--





- Legend:**
- Onshore Development Area
 - Spread (Unclear Origin)
 - Spread (Geology/Natural)
 - Spread (Magnetic Disturbance)
 - Anomaly (Ferrous/Iron Spike)
 - Linear Trend (Historic Feature)
 - Linear Trend (Unclear Origin)
 - Linear Trend (Agricultural, Ploughing)
 - Linear Trend (Agricultural, Ridge and Furrow)
 - Linear Trend (Geology/Natural)
 - ▲ Historic Environment Records (events) Point
 - Historic Environment Records (events) Line
 - Historic Environment Records (events) Region
 - Historic Environment Records (monuments) Monument, Building, Find spot
 - Historic Environment Records (monuments) Monument
 - Historic Environment Records (monuments) Monument
 - NMP Mapping

SX	P05	24/01/2024	Draft	SO	AG	JL
SUI	REV	DATE	DESCRIPTION	DRW	CHK	APR

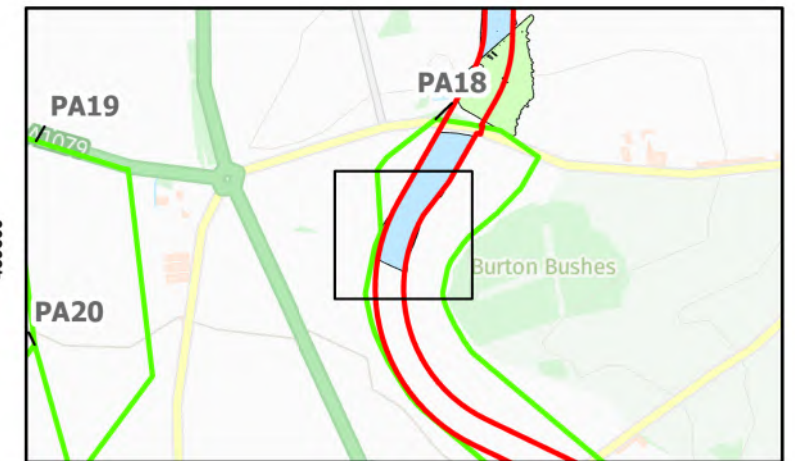
Title: Archive Interpretation: 520, 538

Figure:22-7-599 Drawing No: PB2340-RHD-ZZ-ZZ-DR-Z-0599

Co-ordinate system: British National Grid Page Size: A3 Scale: 1:1,250

Project: Dogger Bank South Offshore Wind Farms Report: Archaeological Geophysical Survey Report





Legend:

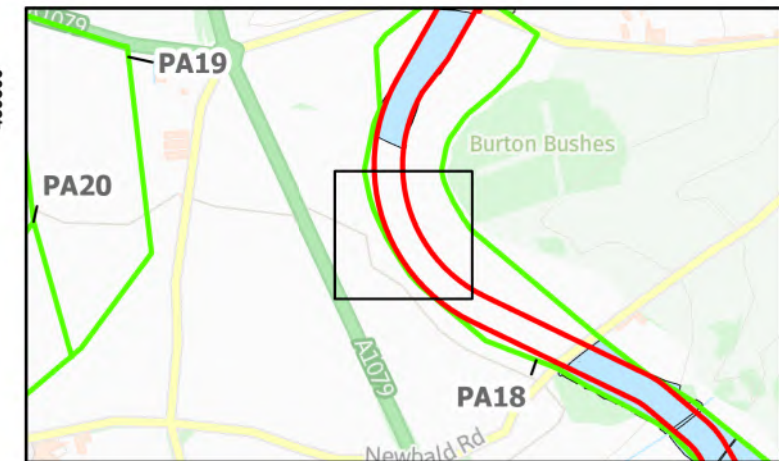
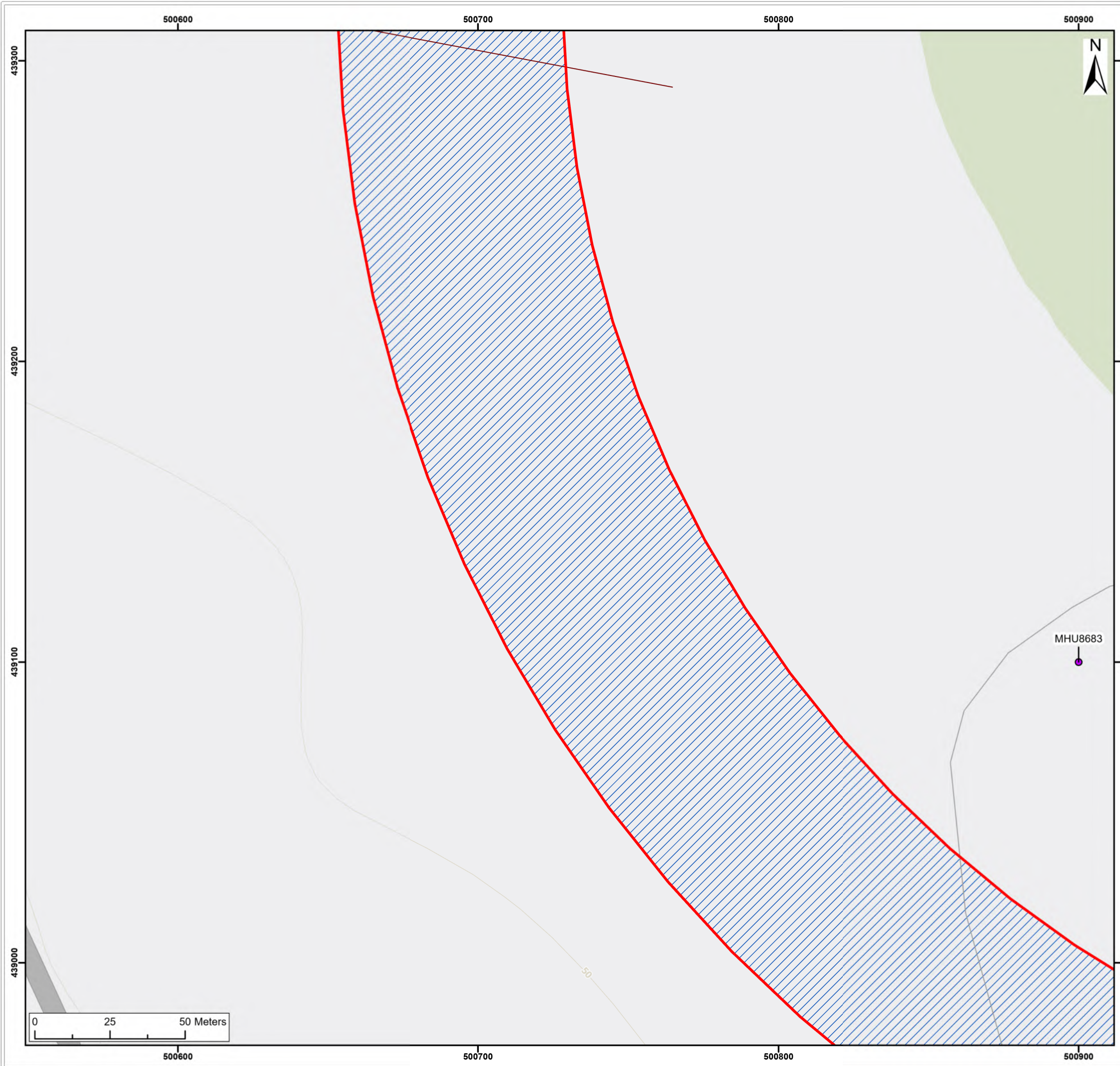
Onshore Development Area	Historic Environment Records (events)
Outstanding	Point
Spread (Unclear Origin)	Line
Spread (Magnetic Disturbance)	Region
Anomaly (Ferrous/Iron Spike)	Historic Environment Records (monuments)
Linear Trend (Unclear Origin)	Monument, Building, Find spot
Linear Trend (Agricultural, Ploughing)	Monument
Linear Trend (Agricultural, Ridge and Furrow)	Monument
	APS Mapping
	APS Mapping
	NMP Mapping
	NMP Mapping

SX	P05	24/01/2024	Draft	SO	AG	JL
SUI	REV	DATE	DESCRIPTION	DRW	CHK	APR

Title:
 Archive Interpretation:
 538

Figure: 22-7-600	Drawing No: PB2340-RHD-ZZ-ZZ-DR-Z-0600	
Co-ordinate system: British National Grid	Page Size: A3	Scale: 1:1,250
Project: Dogger Bank South Offshore Wind Farms	Report: Archaeological Geophysical Survey Report	





Legend:

- Onshore Development Area
- Outstanding
- ▲ Historic Environment Records (events) - Point
- Historic Environment Records (events) - Line
- Historic Environment Records (events) - Region
- Historic Environment Records (monuments) - Monument, Building, Find spot
- Historic Environment Records (monuments) - Monument
- Historic Environment Records (monuments) - Monument
- APS Mapping
- NMP Mapping

SX	P05	24/01/2024	Draft	SO	AG	JL
SUI	REV	DATE	DESCRIPTION	DRW	CHK	APR

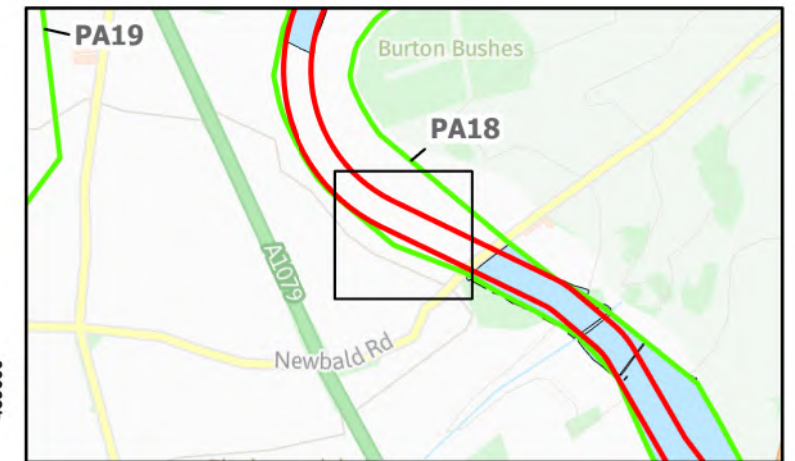
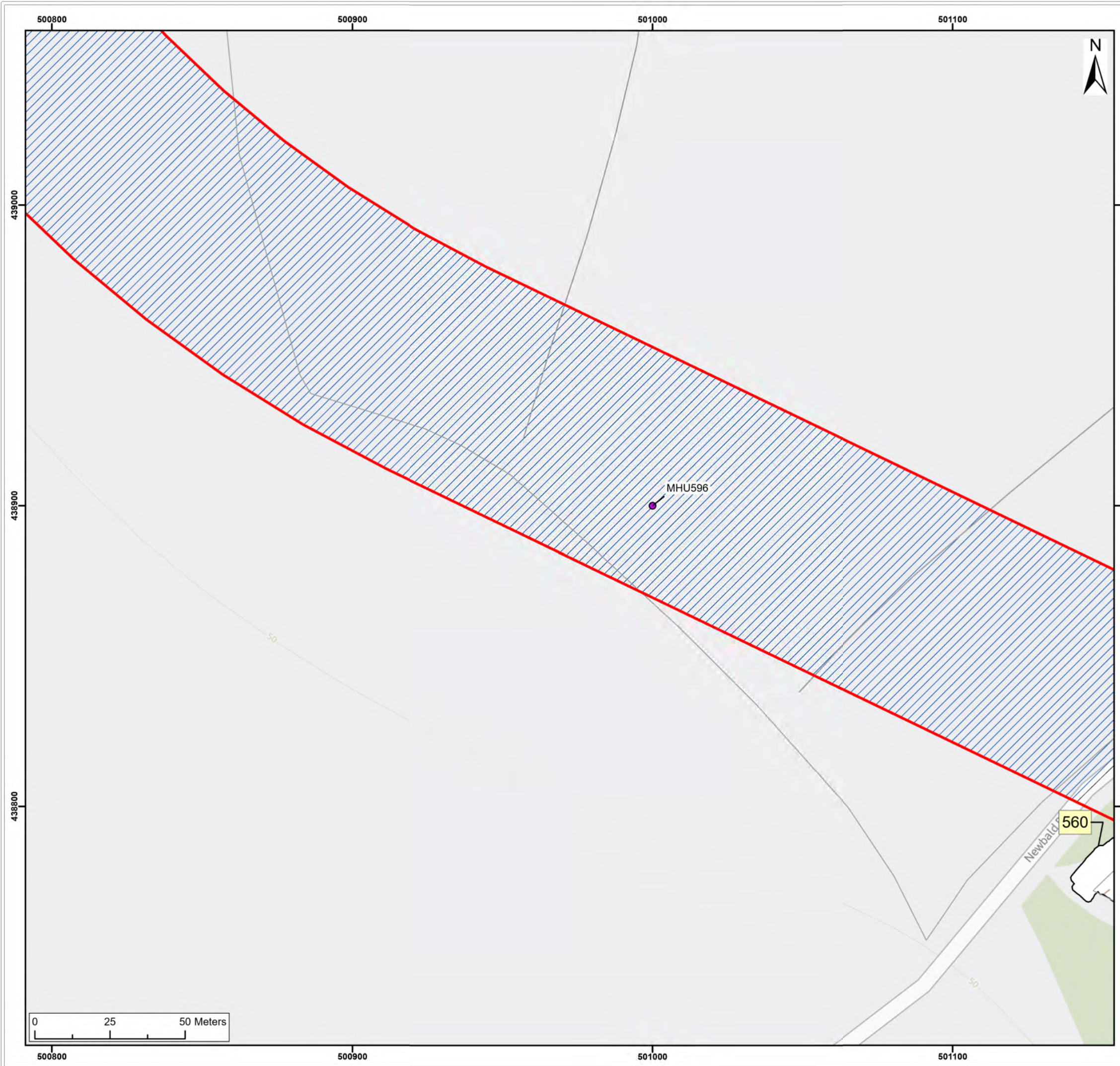
Title: Archive Interpretation: Outstanding

Figure:22-7-601 Drawing No: PB2340-RHD-ZZ-ZZ-DR-Z-0601

Co-ordinate system: British National Grid	Page Size: A3	Scale: 1:1,250
--	------------------	-------------------

Project: Dogger Bank South Offshore Wind Farms	Report: Archaeological Geophysical Survey Report
--	--





Legend:

Onshore Development Area	Historic Environment Records (events)
Outstanding	Point
Anomaly (Ferrous/Iron Spike)	Line
Linear Trend (Agricultural, Ploughing)	Region
	Historic Environment Records (monuments)
	Monument, Building, Find spot
	Monument
	Monument
	NMP Mapping
	NMP Mapping

SX	P05	24/01/2024	Draft			SO	AG	JL
SUI	REV	DATE	DESCRIPTION			DRW	CHK	APR

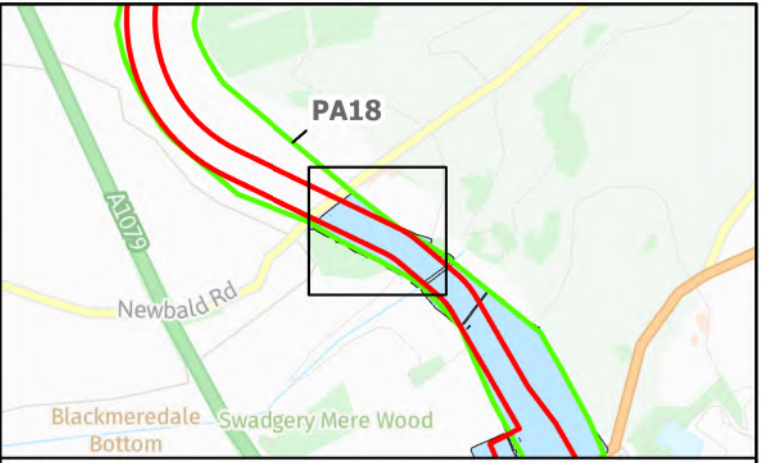
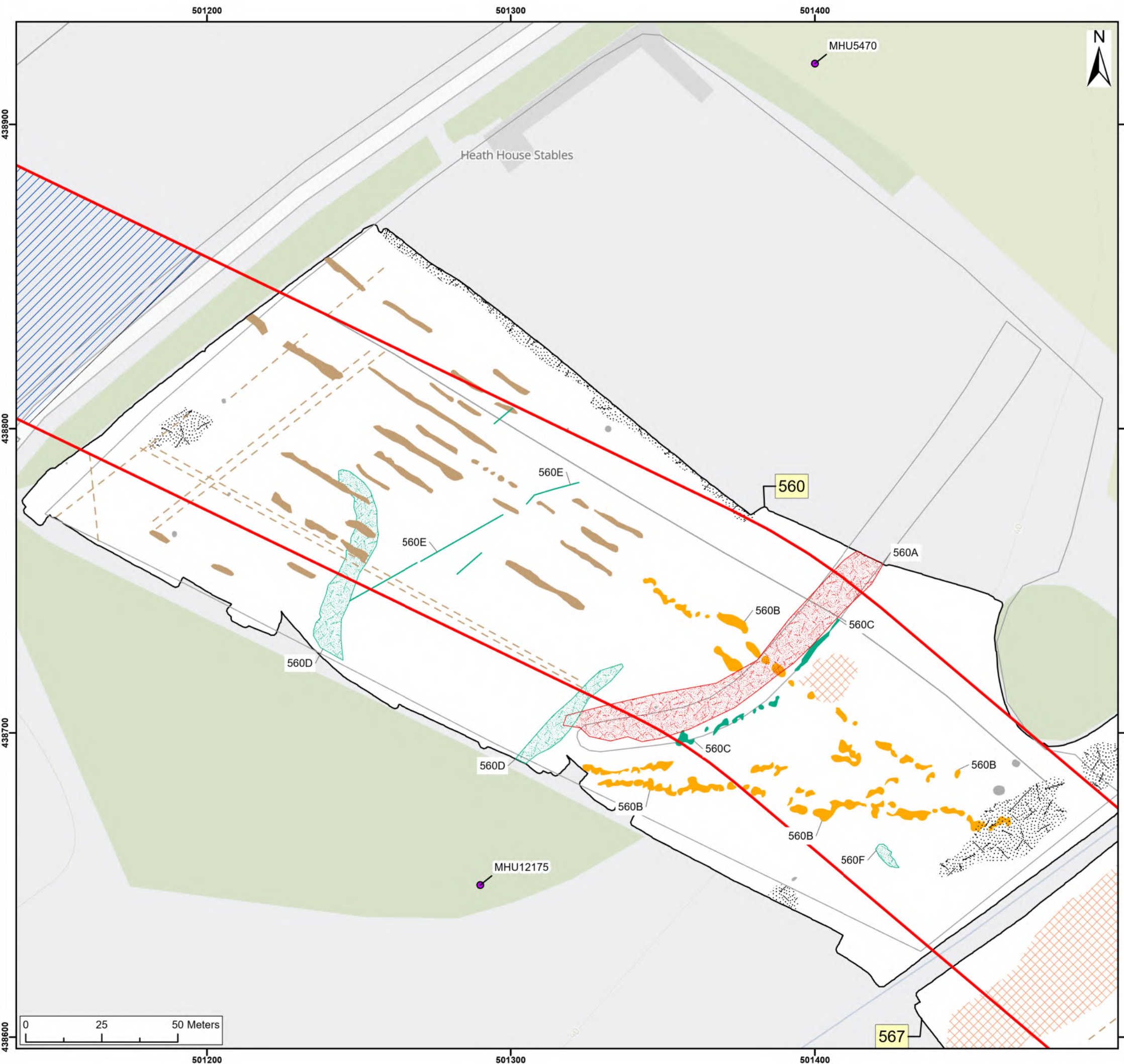
Title: Archive Interpretation:
Outstanding

Figure:22-7-602 Drawing No: PB2340-RHD-ZZ-ZZ-DR-Z-0602

Co-ordinate system: British National Grid	Page Size: A3	Scale: 1:1,250
--	------------------	-------------------

Project: Dogger Bank South Offshore Wind Farms	Report: Archaeological Geophysical Survey Report
--	--





Legend:

- Onshore Development Area
- Outstanding
- Spread (Probable Archaeology)
- Anomaly (Possible Archaeology)
- Anomaly (Unclear Origin)
- Spread (Unclear Origin)
- Anomaly (Agricultural)
- Spread (Geology/Natural)
- Spread (Magnetic Disturbance)
- Anomaly (Ferrous/Iron Spike)
- Linear Trend (Unclear Origin)
- Linear Trend (Agricultural, Ploughing)

Historic Environment Records (events)

- ▲ Point
- Line
- Region

Historic Environment Records (monuments)

- Monument, Building, Find spot
- Monument
- Monument

NMP Mapping

- NMP Mapping

SX	P05	24/01/2024	Draft	SO	AG	JL
SUI	REV	DATE	DESCRIPTION	DRW	CHK	APR

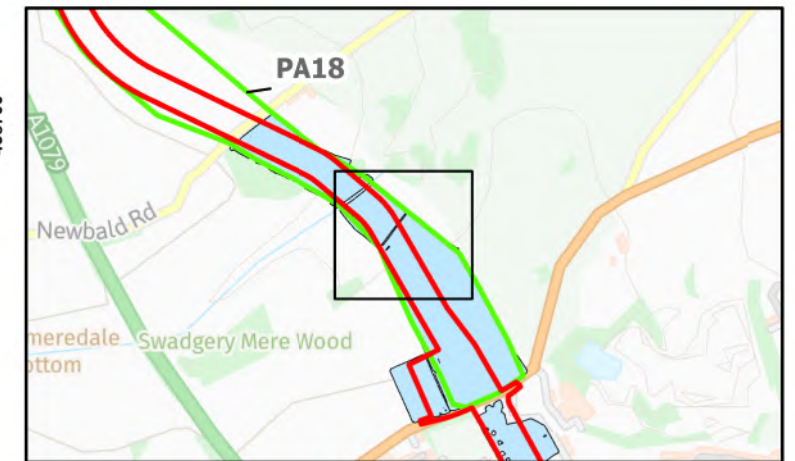
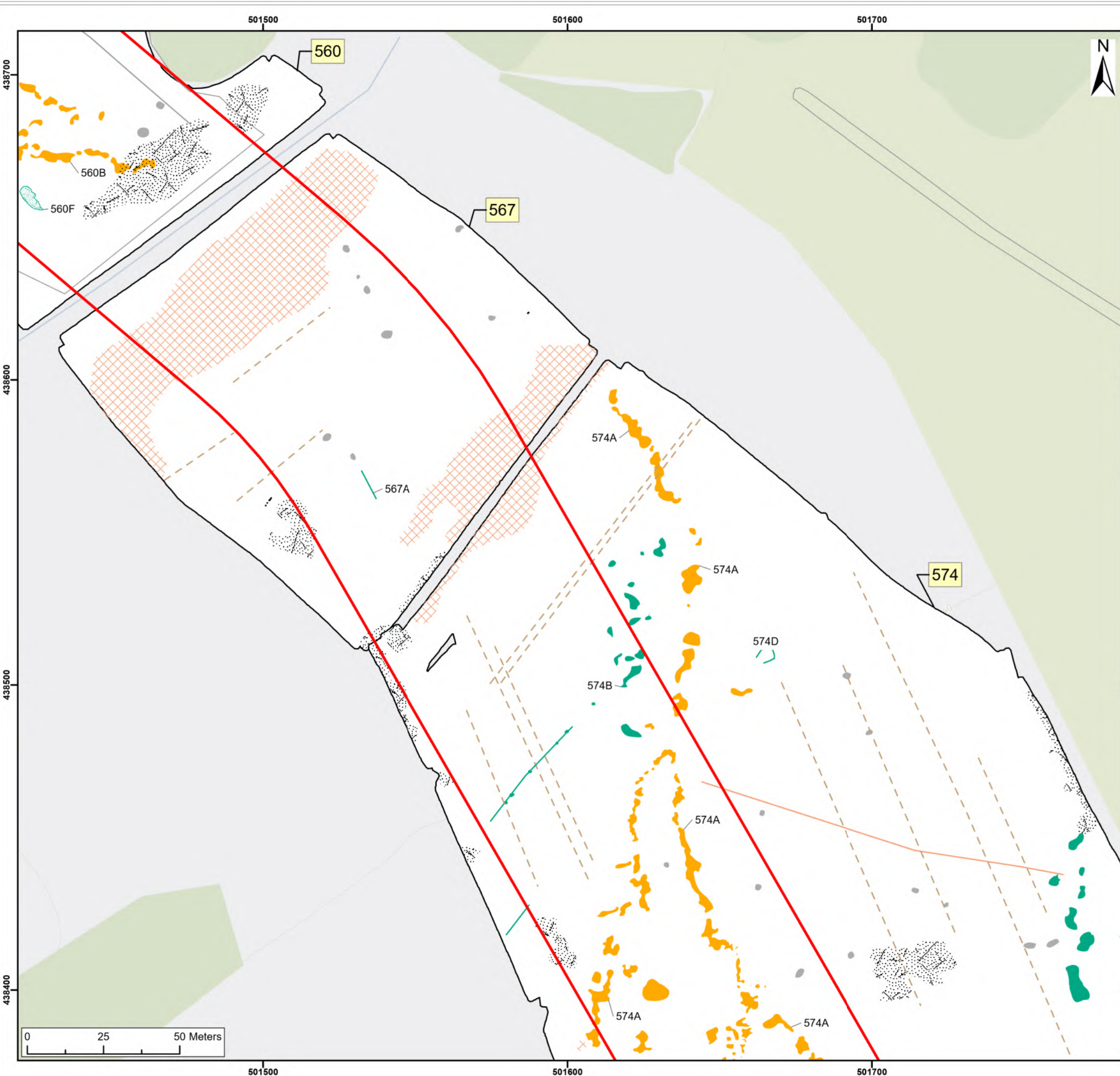
Title: Archive Interpretation: 560

Figure:22-7-603 Drawing No: PB2340-RHD-ZZ-ZZ-DR-Z-0603

Co-ordinate system: British National Grid Page Size: A3 Scale: 1:1,250

Project: Dogger Bank South Offshore Wind Farms Report: Archaeological Geophysical Survey Report





- Legend:**
- Onshore Development Area
 - Anomaly (Possible Archaeology)
 - Anomaly (Unclear Origin)
 - Spread (Unclear Origin)
 - Spread (Geology/Natural)
 - Spread (Magnetic Disturbance)
 - Anomaly (Ferrous/Iron Spike)
 - Linear Trend (Unclear Origin)
 - Linear Trend (Agricultural, Ploughing)
 - Linear Trend (Geology/Natural)
- Historic Environment Records (events)**
- ▲ Point
 - Line
 - Region
- Historic Environment Records (monuments)**
- Monument, Building, Find spot
 - Monument
 - Monument
- NMP Mapping**
- NMP Mapping

SX	P05	24/01/2024	Draft	SO	AG	JL
SUI	REV	DATE	DESCRIPTION	DRW	CHK	APR

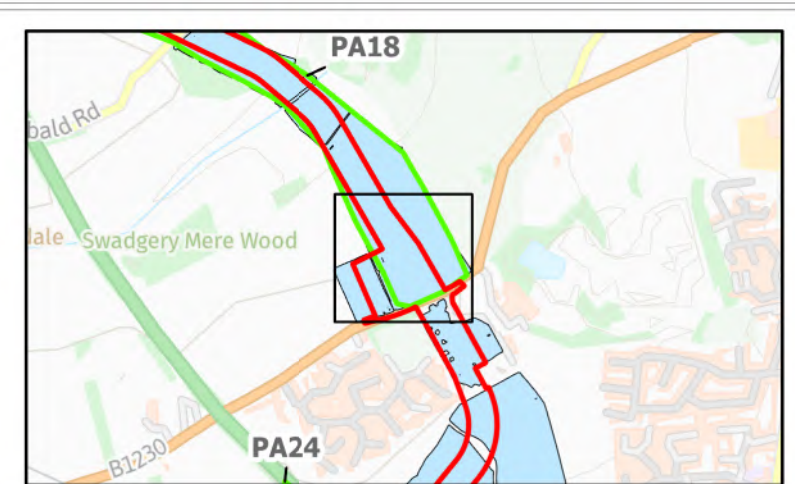
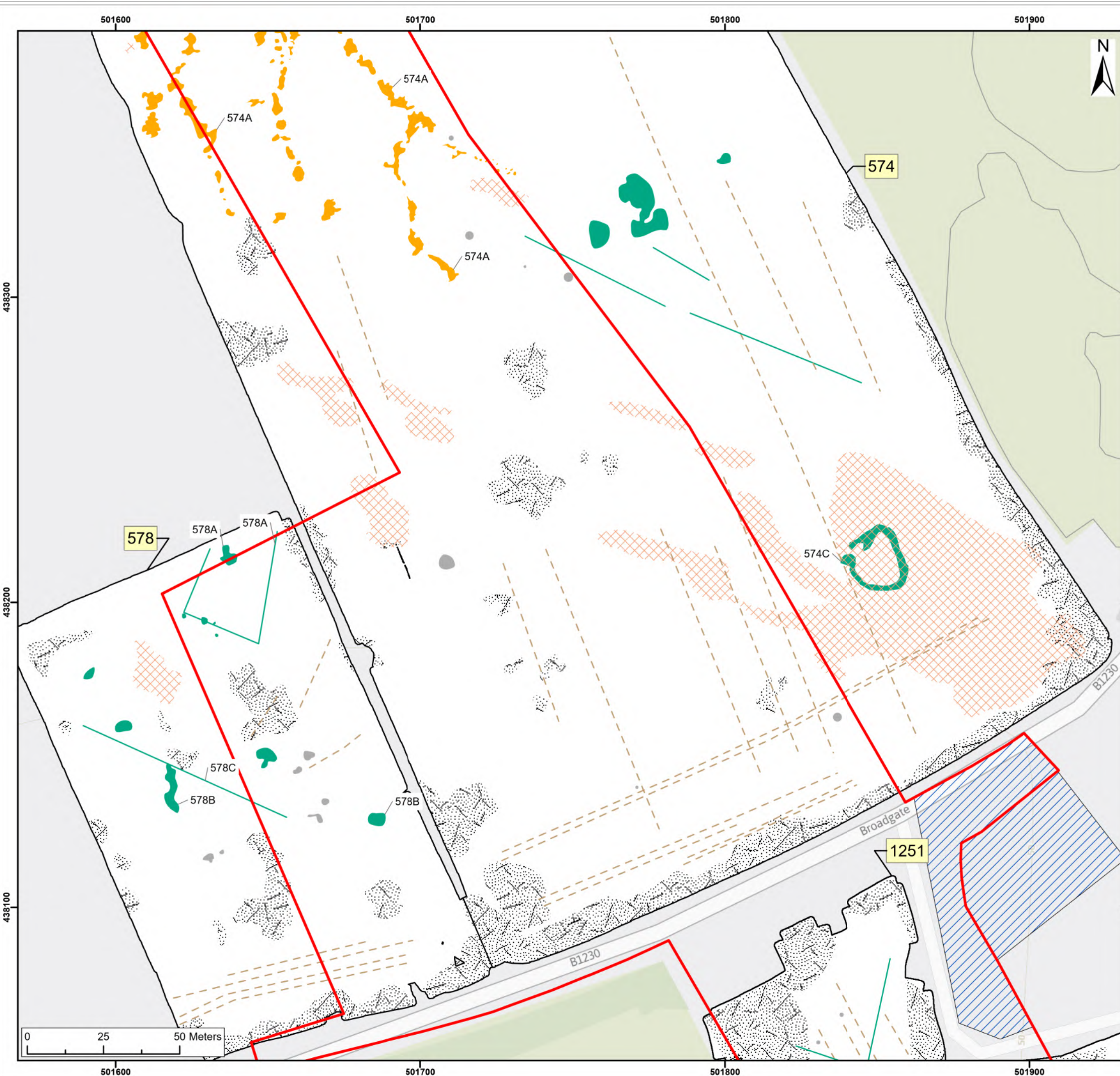
Title: Archive Interpretation: 567, 567

Figure: 22-7-604 Drawing No: PB2340-RHD-ZZ-ZZ-DR-Z-0604

Co-ordinate system: British National Grid	Page Size: A3	Scale: 1:1,250
--	------------------	-------------------

Project: Dogger Bank South Offshore Wind Farms	Report: Archaeological Geophysical Survey Report
--	--





Legend:

- Onshore Development Area
- Outstanding
- Anomaly (Possible Archaeology)
- Anomaly (Unclear Origin)
- Spread (Geology/Natural)
- Spread (Magnetic Disturbance)
- Anomaly (Ferrous/Iron Spike)
- Linear Trend (Unclear Origin)
- Linear Trend (Agricultural, Ploughing)

Historic Environment Records (events)

- ▲ Point
- Line
- Region

Historic Environment Records (monuments)

- Monument, Building, Find spot
- Monument
- Monument

NMP Mapping

- NMP Mapping

SX	P05	24/01/2024	Draft	SO	AG	JL
SUI	REV	DATE	DESCRIPTION	DRW	CHK	APR

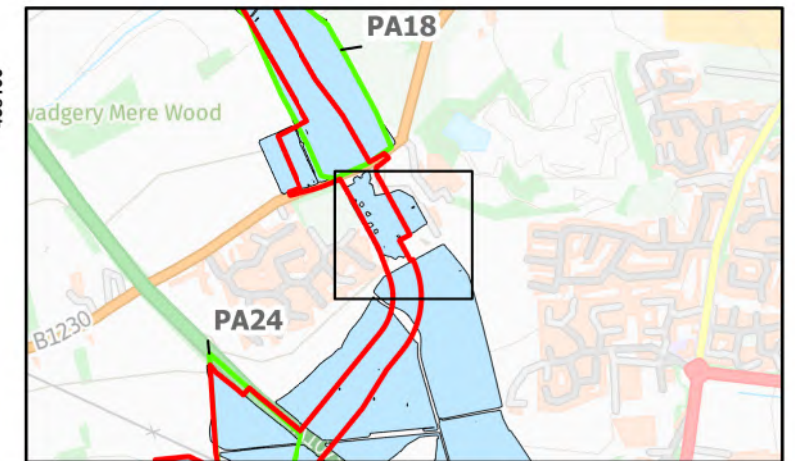
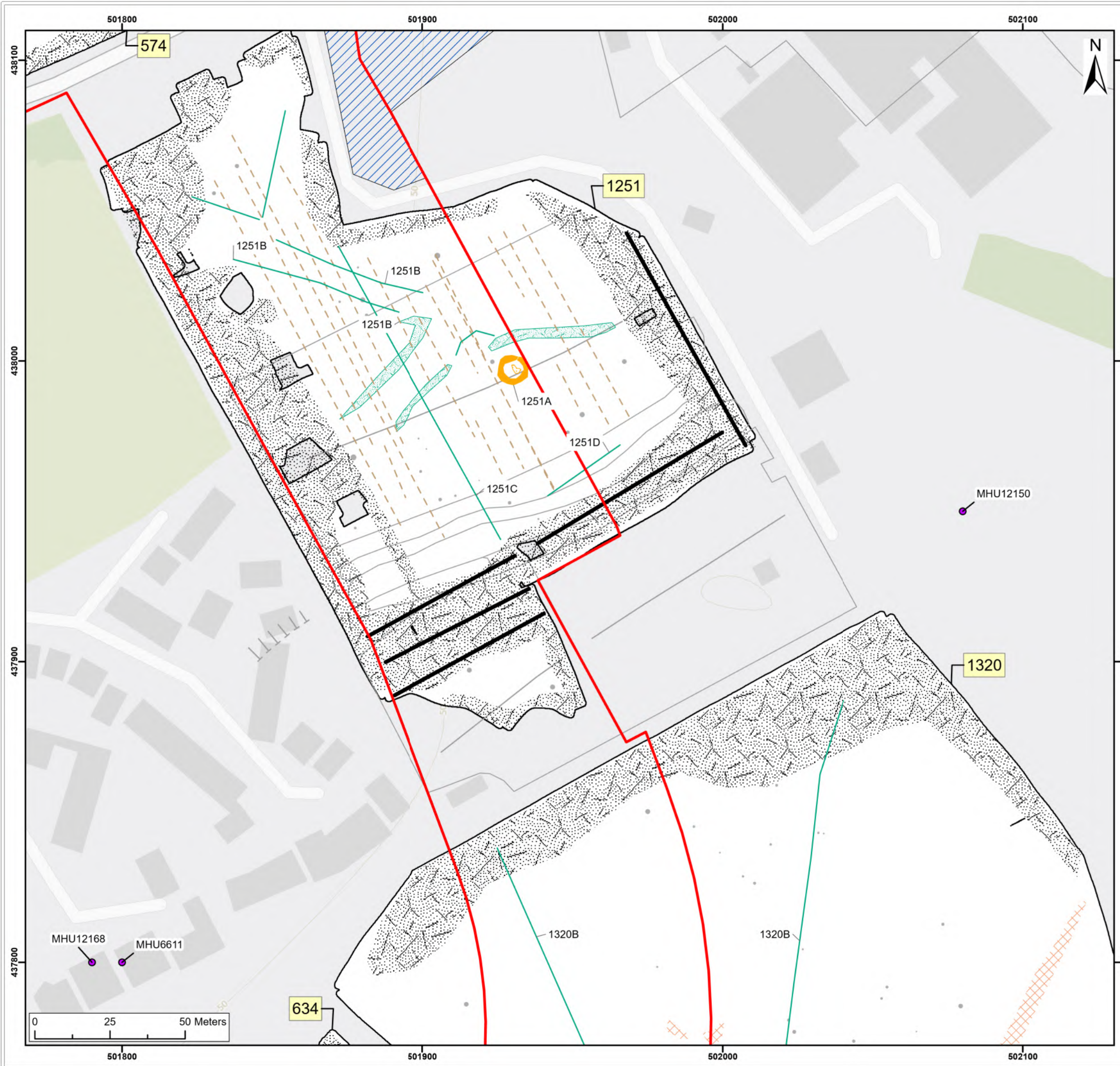
Title: Archive Interpretation: 574, 578, 1251

Figure:22-7-605 Drawing No: PB2340-RHD-ZZ-ZZ-DR-Z-0605

Co-ordinate system: British National Grid	Page Size: A3	Scale: 1:1,250
--	------------------	-------------------

Project: Dogger Bank South Offshore Wind Farms	Report: Archaeological Geophysical Survey Report
--	--





Legend:

Onshore Development Area	Historic Environment Records (events)
Outstanding	Point
Anomaly (Possible Archaeology)	Line
Spread (Possible Archaeology)	Region
Spread (Unclear Origin)	Historic Environment Records (monuments)
Spread (Geology/Natural)	Monument, Building, Find spot
Spread (Magnetic Disturbance)	Monument
Anomaly (Ferrous/Iron Spike)	Monument
Linear Trend (Unclear Origin)	NMP Mapping
Linear Trend (Agricultural, Ploughing)	NMP Mapping
Linear Trend (Service)	

SX	P05	24/01/2024	Draft	SO	AG	JL
SUI	REV	DATE	DESCRIPTION	DRW	CHK	APR

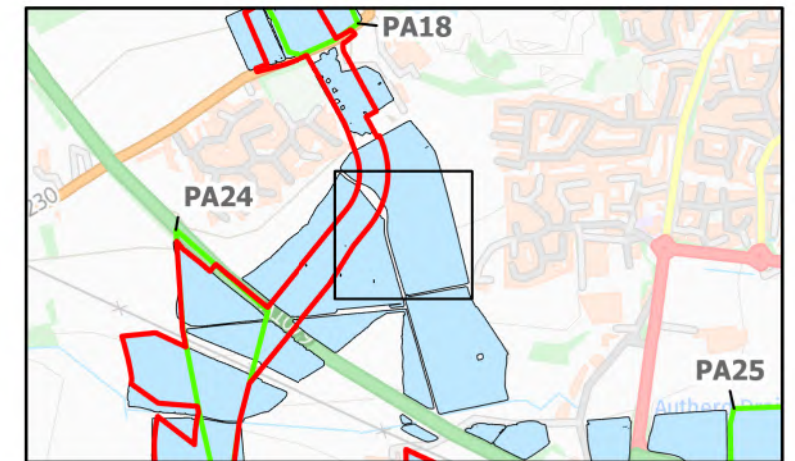
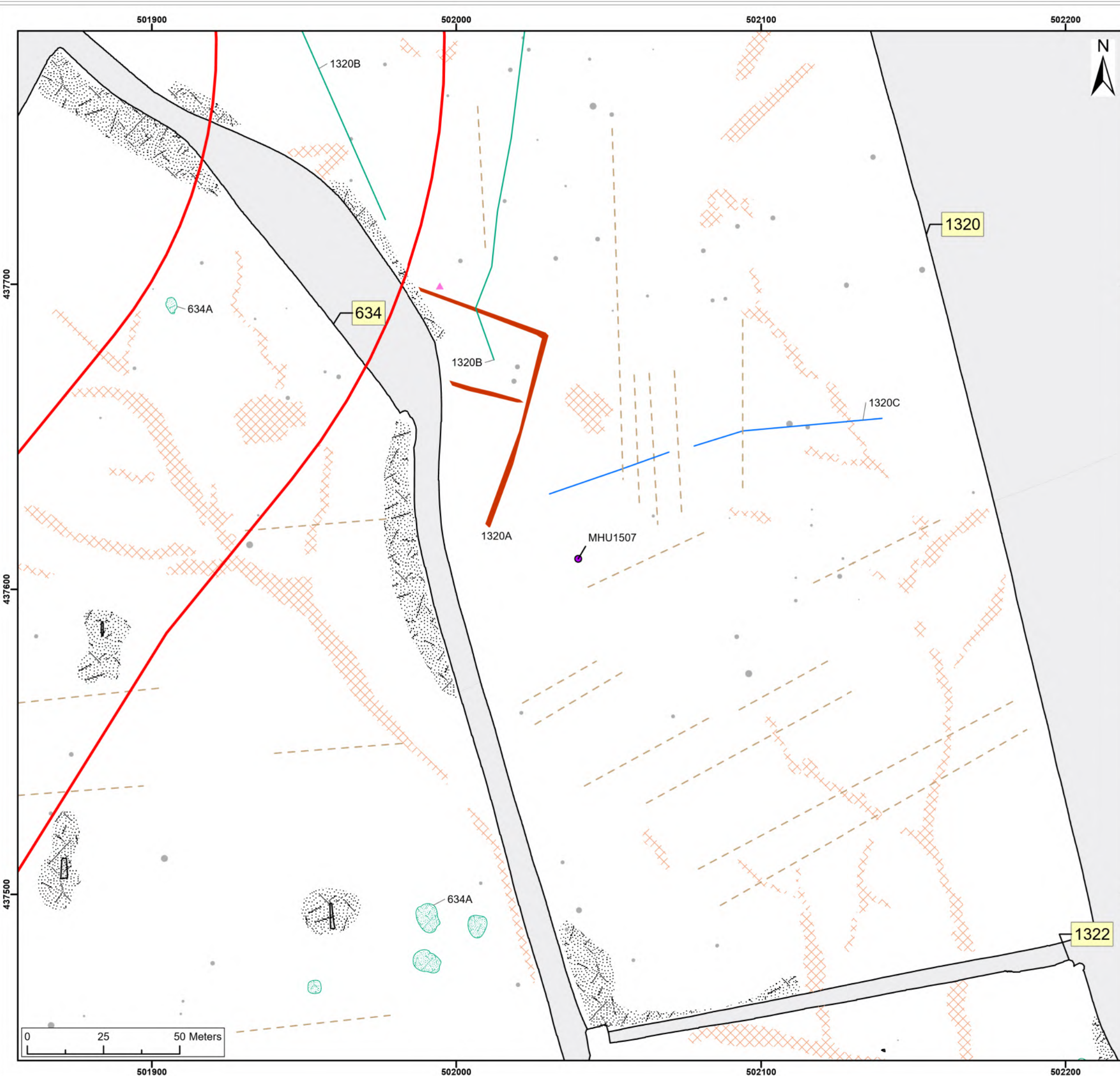
Title: Archive Interpretation: 1251, 1320

Figure:22-7-606 Drawing No: PB2340-RHD-ZZ-ZZ-DR-Z-0606

Co-ordinate system: British National Grid	Page Size: A3	Scale: 1:1,250
--	------------------	-------------------

Project: Dogger Bank South Offshore Wind Farms	Report: Archaeological Geophysical Survey Report
--	--





- Legend:**
- Onshore Development Area
 - Anomaly (Probable Archaeology)
 - Spread (Unclear Origin)
 - Spread (Geology/Natural)
 - Spread (Magnetic Disturbance)
 - Anomaly (Ferrous/Iron Spike)
 - Linear Trend (Historic Feature)
 - Linear Trend (Unclear Origin)
 - Linear Trend (Agricultural, Ploughing)
- Historic Environment Records (events)**
- ▲ Point
 - Line
 - Region
- Historic Environment Records (monuments)**
- Monument, Building, Find spot
 - Monument
 - Monument

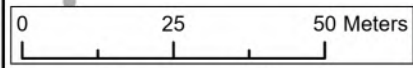
SX	P05	24/01/2024	Draft	SO	AG	JL
SUI	REV	DATE	DESCRIPTION	DRW	CHK	APR

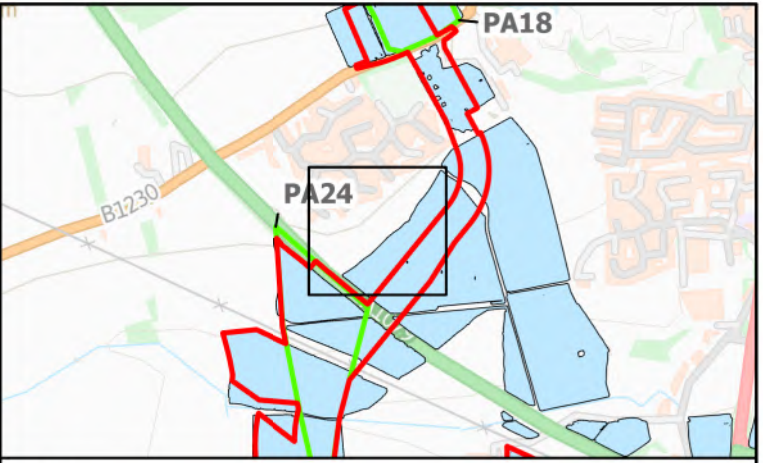
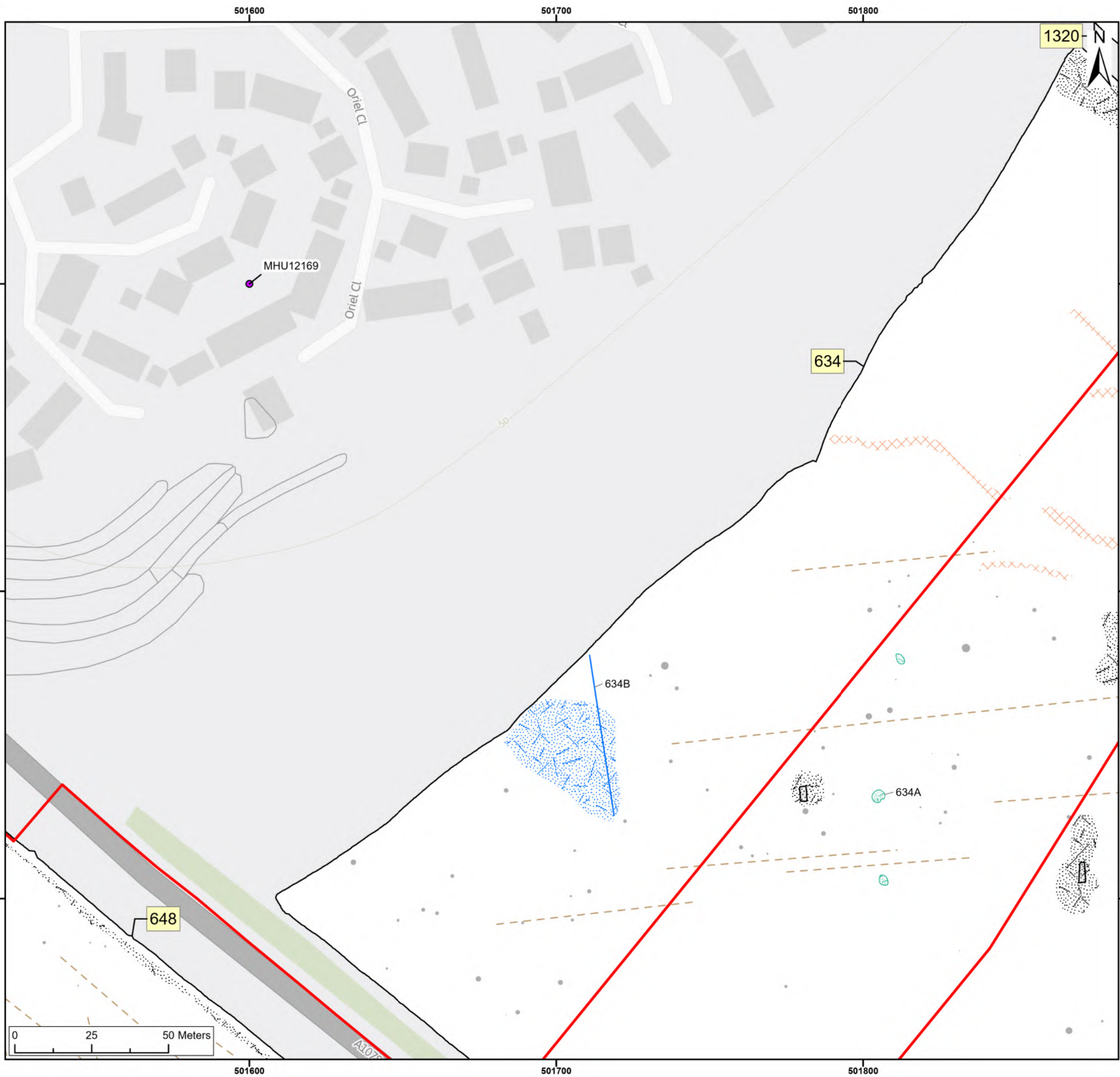
Title: Archive Interpretation: 0155, 634

Figure: 22-7-607 Drawing No: PB2340-RHD-ZZ-ZZ-DR-Z-0607

Co-ordinate system: British National Grid	Page Size: A3	Scale: 1:1,250
--	------------------	-------------------

Project: Dogger Bank South Offshore Wind Farms	Report: Archaeological Geophysical Survey Report
--	--





- Legend:**
- Onshore Development Area
 - ▨ Spread (Historic Feature)
 - ▨ Spread (Unclear Origin)
 - ▨ Spread (Geology/Natural)
 - ▨ Spread (Magnetic Disturbance)
 - Anomaly (Ferrous/Iron Spike)
 - Linear Trend (Historic Feature)
 - - - Linear Trend (Agricultural, Ploughing)
 - ▲ Historic Environment Records (events) - Point
 - Historic Environment Records (events) - Line
 - Historic Environment Records (events) - Region
 - Historic Environment Records (monuments) - Monument, Building, Find spot
 - Historic Environment Records (monuments) - Monument
 - Historic Environment Records (monuments) - Monument
 - NMP Mapping

SX	P05	24/01/2024	Draft	SO	AG	JL
SUI	REV	DATE	DESCRIPTION	DRW	CHK	APR

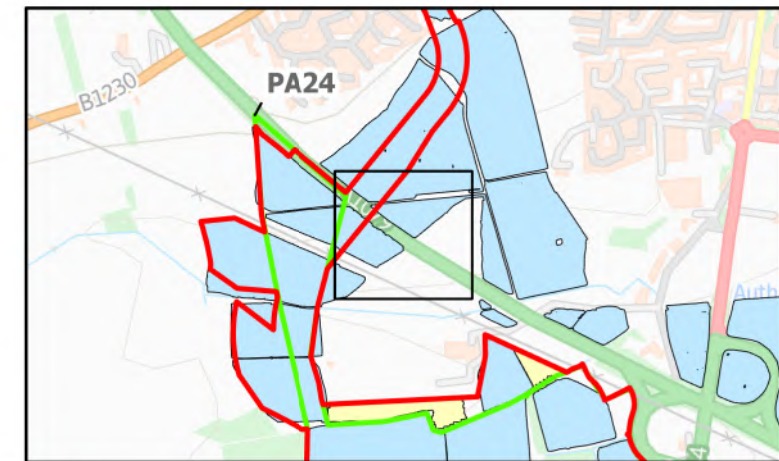
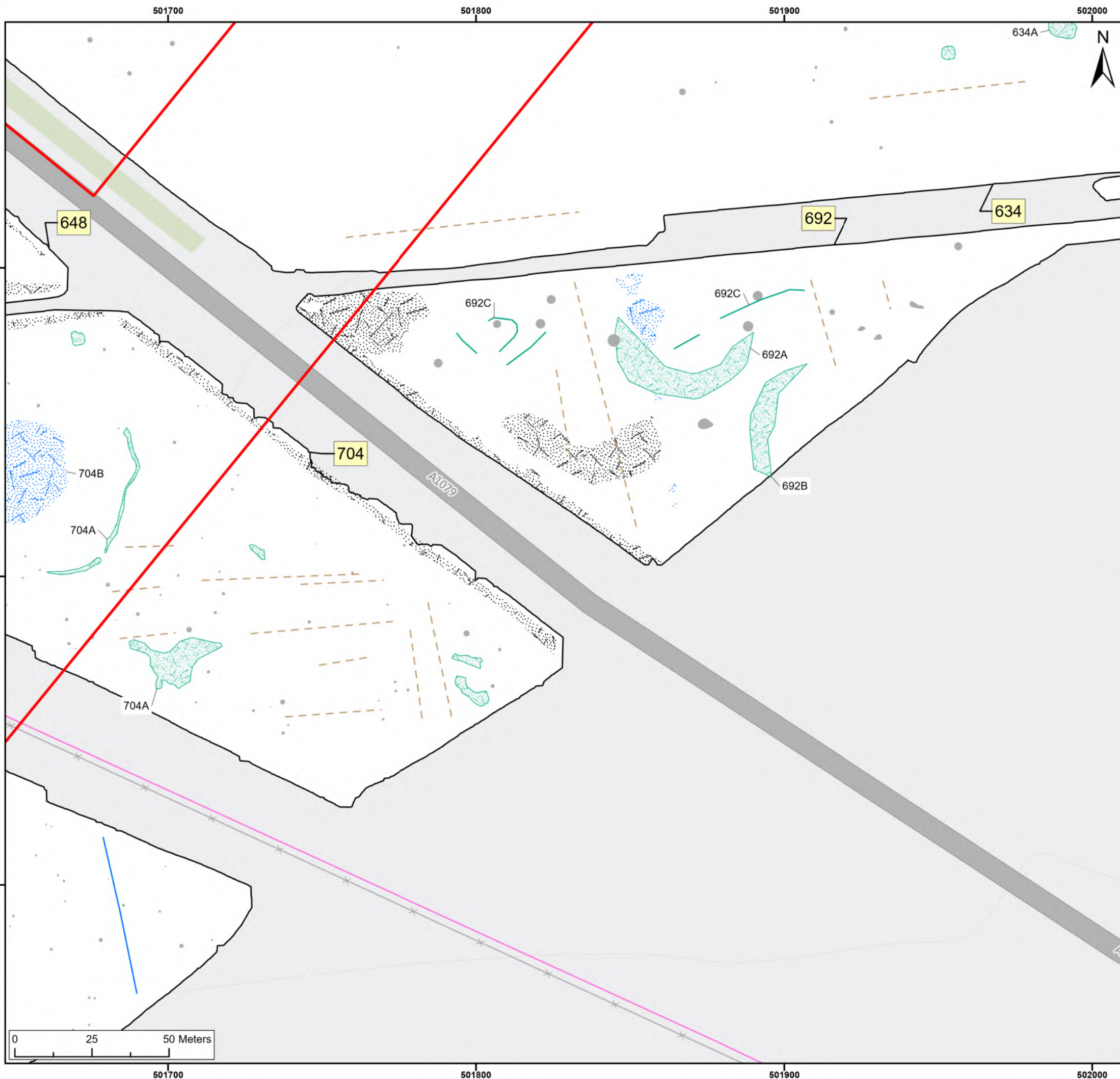
Title: Archive Interpretation: 634, 648

Figure: 22-7-608 Drawing No: PB2340-RHD-ZZ-ZZ-DR-Z-0608

Co-ordinate system: British National Grid	Page Size: A3	Scale: 1:1,250
--	------------------	-------------------

Project: Dogger Bank South Offshore Wind Farms	Report: Archaeological Geophysical Survey Report
--	--





- Legend:**
- Onshore Development Area
 - Spread (Historic Feature)
 - Spread (Unclear Origin)
 - Spread (Magnetic Disturbance)
 - Anomaly (Ferrous/Iron Spike)
 - Linear Trend (Historic Feature)
 - Linear Trend (Unclear Origin)
 - Linear Trend (Agricultural, Ploughing)
- Historic Environment Records (events)**
- ▲ Point
 - Line
 - Region
- Historic Environment Records (monuments)**
- Monument, Building, Find spot
 - Monument
 - Monument

SX	P05	24/01/2024	Draft	SO	AG	JL
SUI	REV	DATE	DESCRIPTION	DRW	CHK	APR

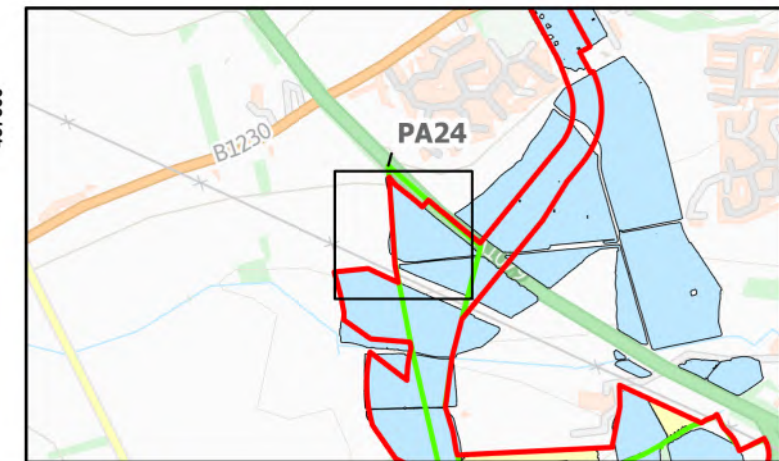
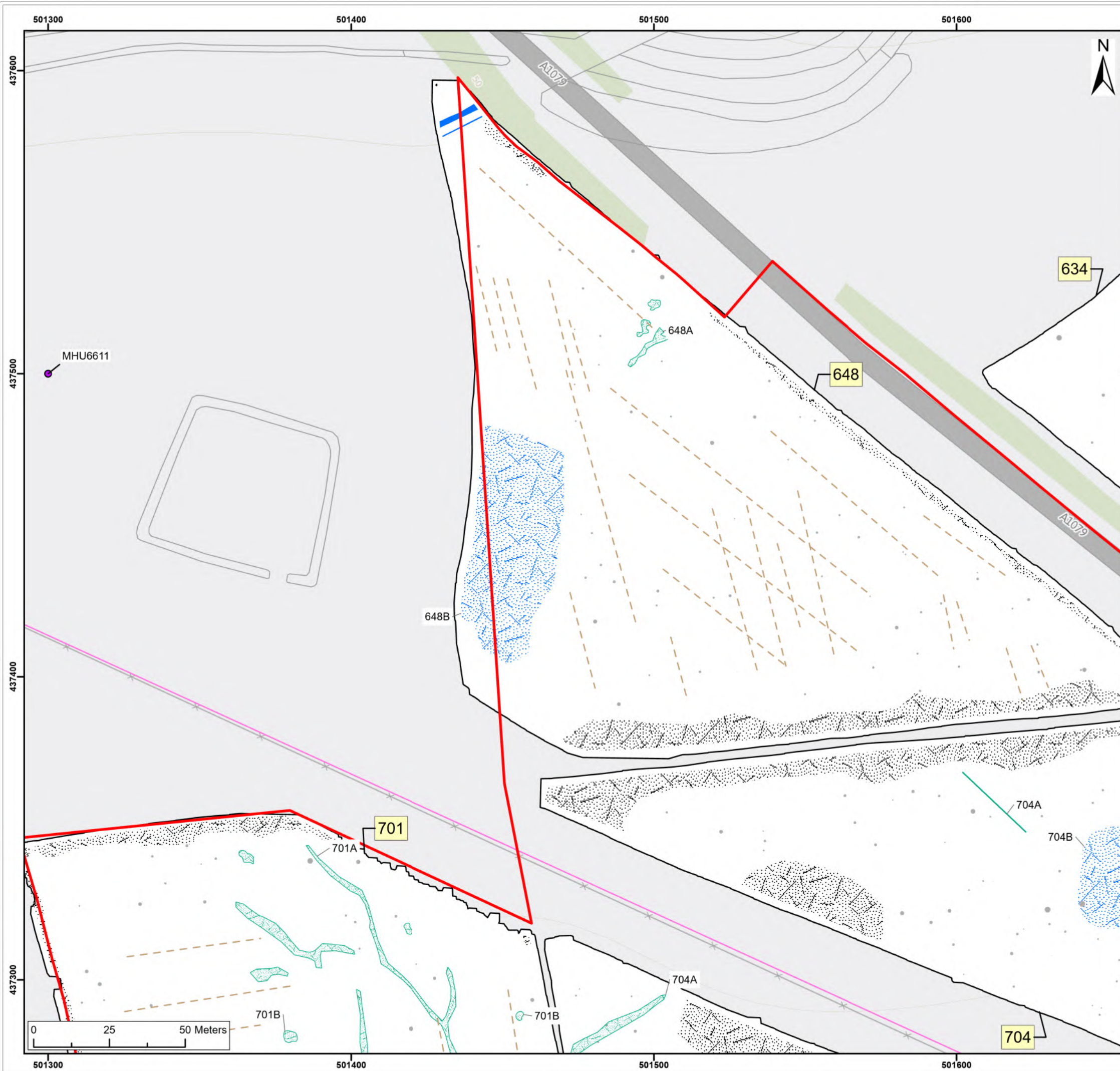
Title: Archive Interpretation:
634, 648, 692, 704

Figure:22-7-609 Drawing No: PB2340-RHD-ZZ-ZZ-DR-Z-0609

Co-ordinate system: British National Grid	Page Size: A3	Scale: 1:1,250
--	------------------	-------------------

Project: Dogger Bank South Offshore Wind Farms	Report: Archaeological Geophysical Survey Report
--	--





Legend:

Onshore Development Area	Historic Environment Records (events)
Anomaly (Historic Feature)	Point
Spread (Historic Feature)	Line
Spread (Unclear Origin)	Region
Spread (Magnetic Disturbance)	Historic Environment Records (monuments)
Anomaly (Ferrous/Iron Spike)	Monument, Building, Find spot
Linear Trend (Historic Feature)	Monument
Linear Trend (Unclear Origin)	Monument
Linear Trend (Agricultural, Ploughing)	NMP Mapping
	NMP Mapping

SX	P05	24/01/2024	Draft		SO	AG	JL
SUI	REV	DATE	DESCRIPTION		DRW	CHK	APR

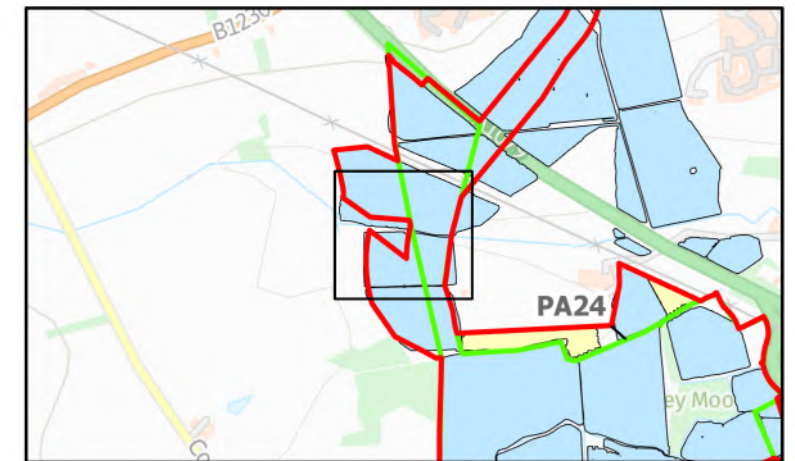
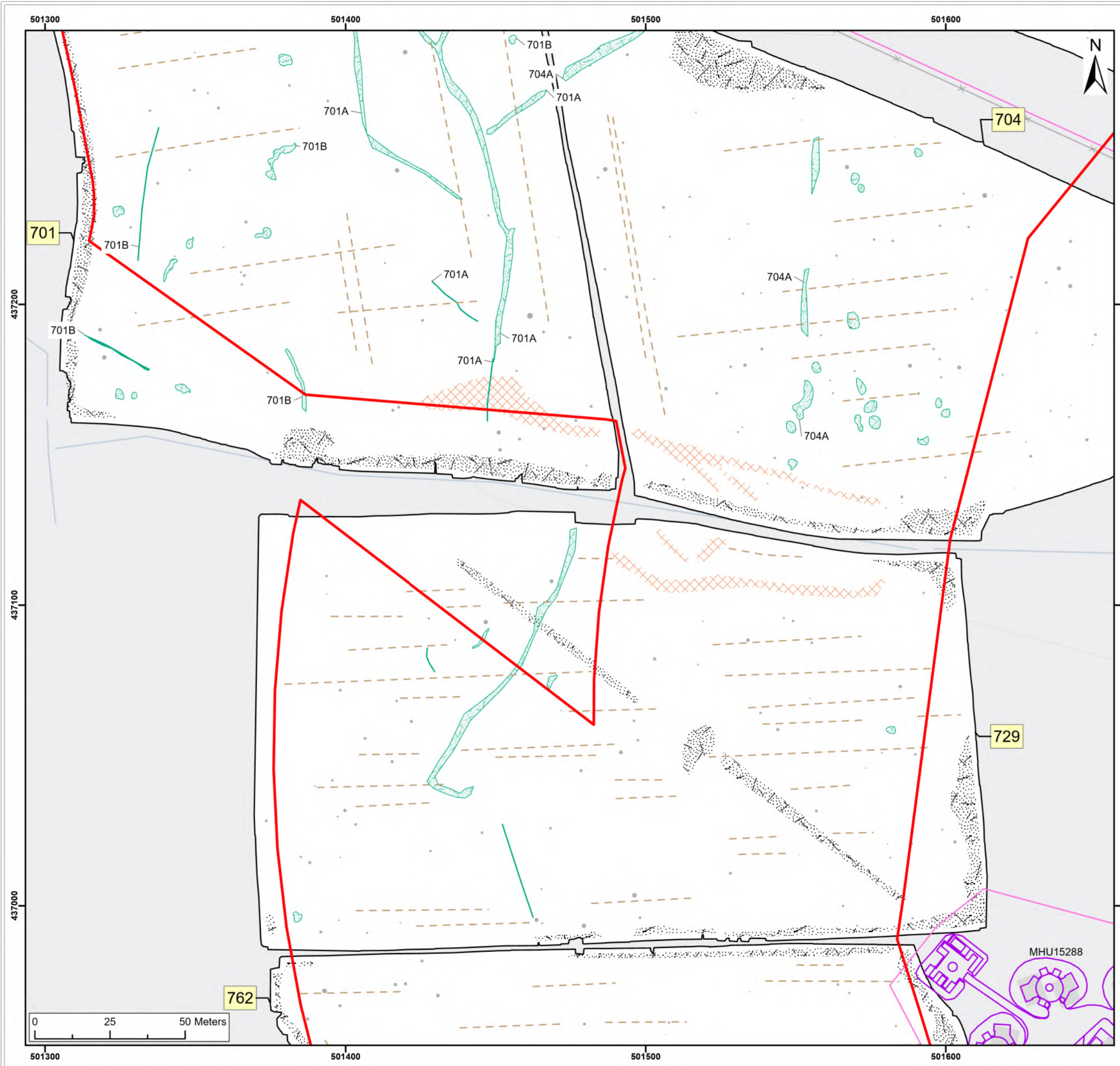
Title: Archive Interpretation: 648, 692, 704, 701

Figure:22-7-610 Drawing No: PB2340-RHD-ZZ-ZZ-DR-Z-0610

Co-ordinate system: British National Grid	Page Size: A3	Scale: 1:1,250
--	------------------	-------------------

Project: Dogger Bank South Offshore Wind Farms	Report: Archaeological Geophysical Survey Report
--	--





Legend:

Onshore Development Area	Historic Environment Records (events)
Anomaly (Unclear Origin)	Point
Spread (Unclear Origin)	Line
Spread (Geology/Natural)	Region
Spread (Magnetic Disturbance)	Historic Environment Records (monuments)
Anomaly (Ferrous/Iron Spike)	Monument, Building, Find spot
Linear Trend (Unclear Origin)	Monument
Linear Trend (Agricultural, Ploughing)	Monument
	NMP Mapping
	NMP Mapping

SX	P05	24/01/2024	Draft	SO	AG	JL
SUI	REV	DATE	DESCRIPTION	DRW	CHK	APR

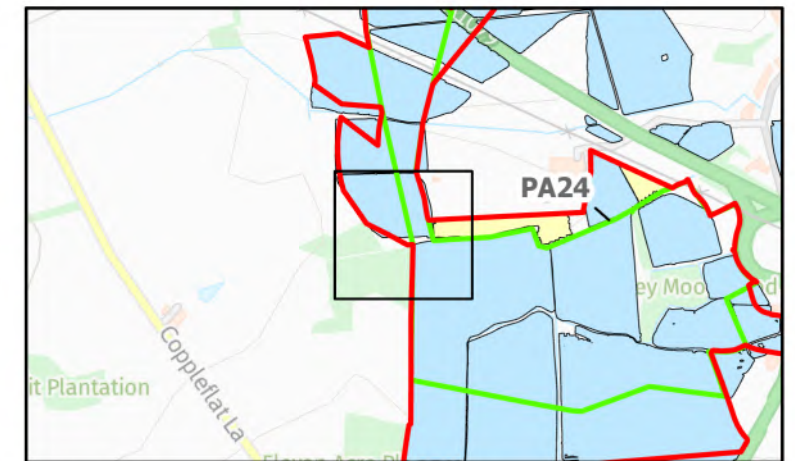
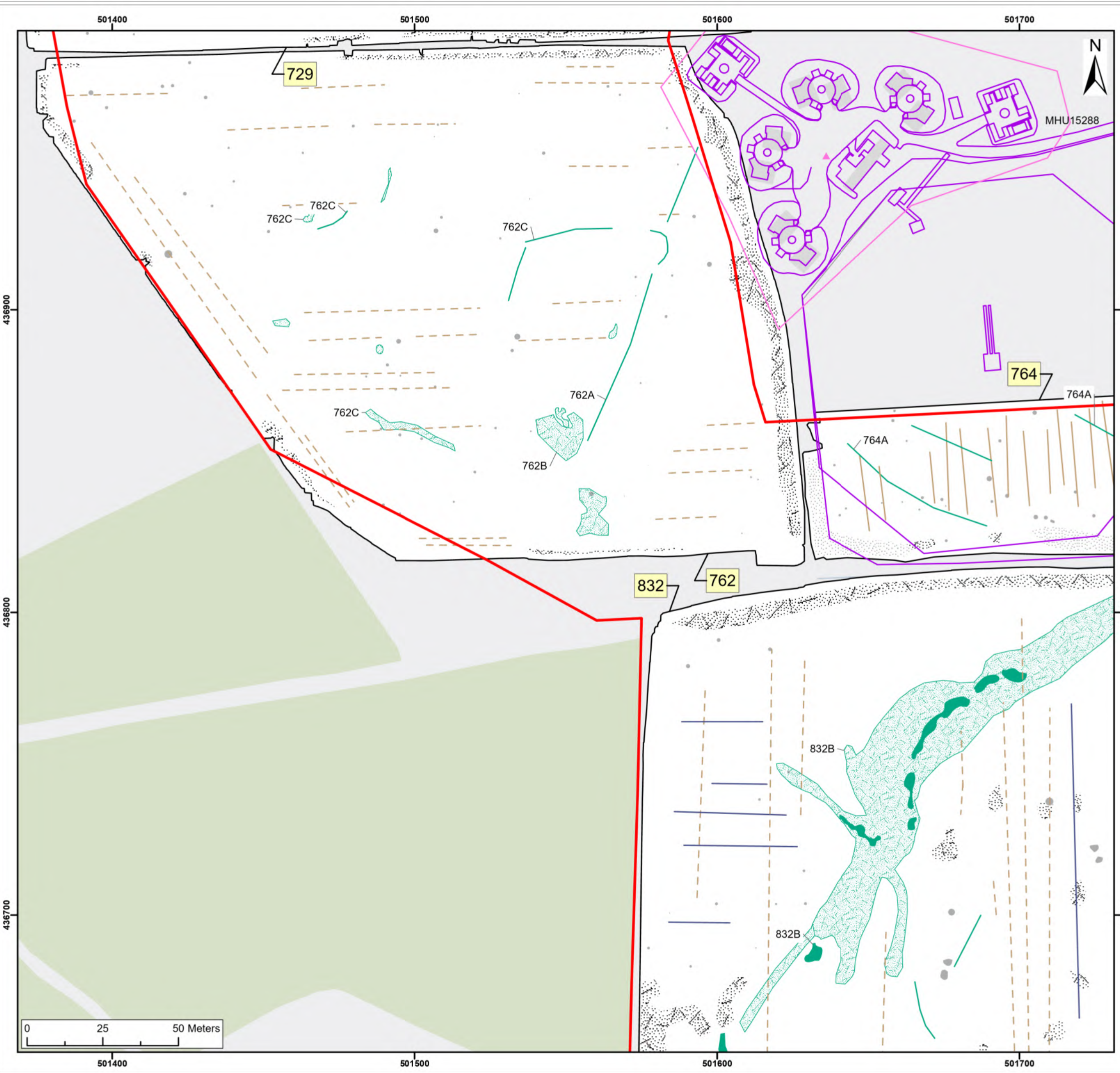
Title: Archive Interpretation:
701, 704, 729

Figure:22-7-611 Drawing No: PB2340-RHD-ZZ-ZZ-DR-Z-0611

Co-ordinate system: British National Grid	Page Size: A3	Scale: 1:1,250
--	------------------	-------------------

Project: Dogger Bank South Offshore Wind Farms	Report: Archaeological Geophysical Survey Report
--	--





- Legend:**
- █ Onshore Development Area
 - █ Anomaly (Unclear Origin)
 - █ Spread (Unclear Origin)
 - █ Spread (Magnetic Disturbance)
 - █ Anomaly (Ferrous/Iron Spike)
 - █ Spread (Ferrous/Iron Spike)
 - Linear Trend (Unclear Origin)
 - Linear Trend (Agricultural, Ploughing)
 - Linear Trend (Agricultural, Ridge and Furrow)
 - Linear Trend (Drainage)
- Historic Environment Records (events)**
- ▲ Point
 - Line
 - Region
- Historic Environment Records (monuments)**
- Monument, Building, Find spot
 - █ Monument
 - Monument
- NMP Mapping**
- NMP Mapping

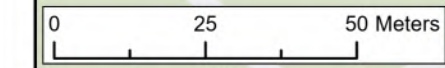
SX	P05	24/01/2024	Draft	SO	AG	JL
SUI	REV	DATE	DESCRIPTION	DRW	CHK	APR

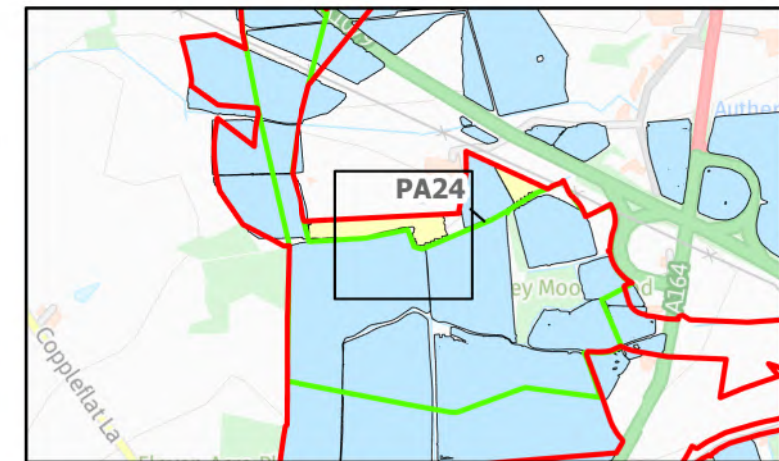
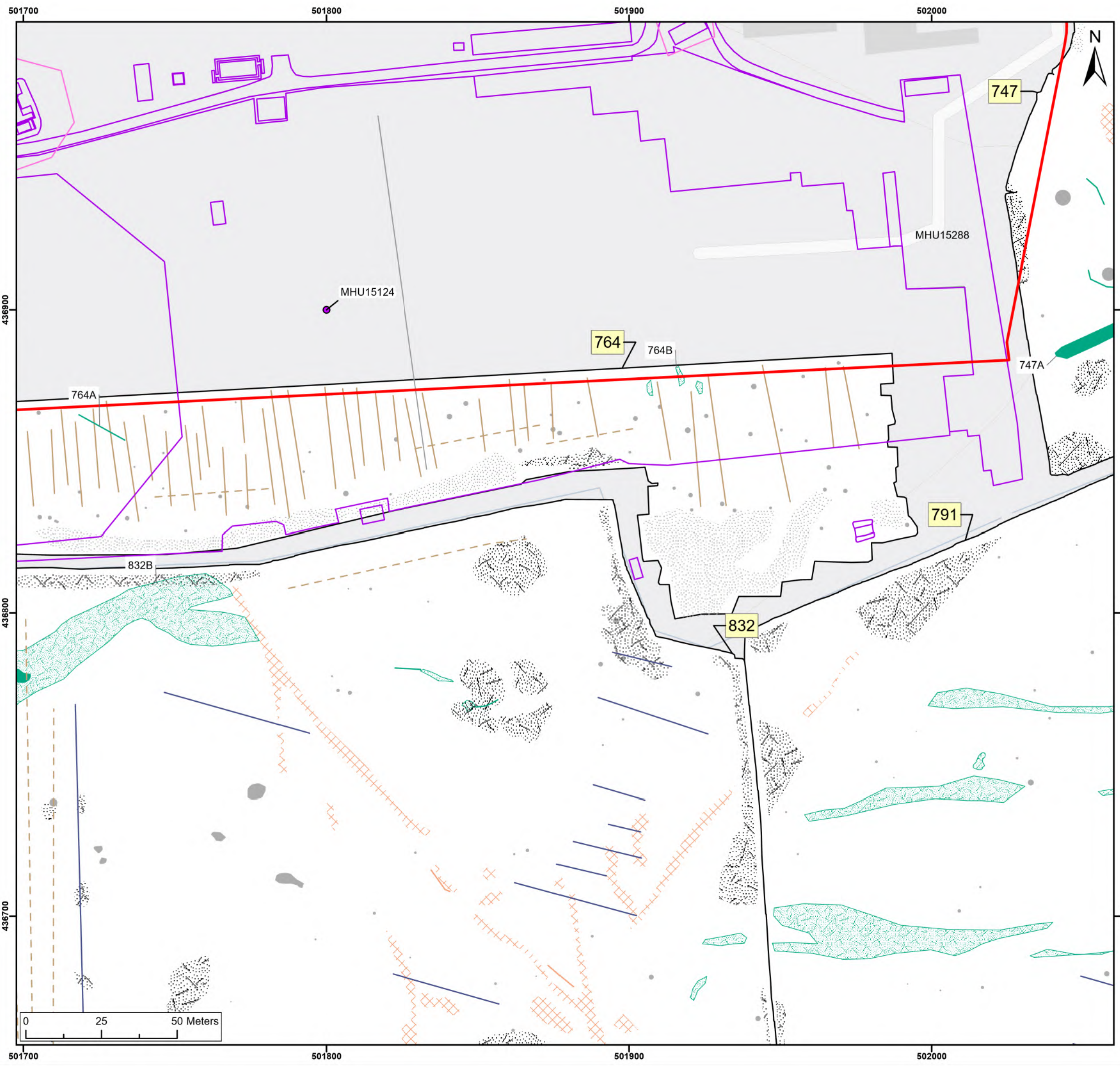
Title: Archive Interpretation:
762, 764, 382

Figure: 22-7-612 Drawing No: PB2340-RHD-ZZ-ZZ-DR-Z-0612

Co-ordinate system: British National Grid Page Size: A3 Scale: 1:1,250

Project: Dogger Bank South Offshore Wind Farms Report: Archaeological Geophysical Survey Report





- Legend:**
- ▭ Onshore Development Area
 - Anomaly (Unclear Origin)
 - Spread (Unclear Origin)
 - ▨ Spread (Geology/Natural)
 - Spread (Magnetic Disturbance)
 - Anomaly (Ferrous/Iron Spike)
 - Spread (Ferrous/Iron Spike)
 - Linear Trend (Unclear Origin)
 - - - Linear Trend (Agricultural, Ploughing)
 - - - Linear Trend (Agricultural, Ridge and Furrow)
 - Linear Trend (Drainage)
 - Linear Trend (Geology/Natural)
- Historic Environment Records (events)**
- ▲ Point
 - Line
 - ▭ Region
- Historic Environment Records (monuments)**
- Monument, Building, Find spot
 - ▭ Monument
 - Monument
- NMP Mapping**
- NMP Mapping

SX	P05	24/01/2024	Draft	SO	AG	JL
SUI	REV	DATE	DESCRIPTION	DRW	CHK	APR

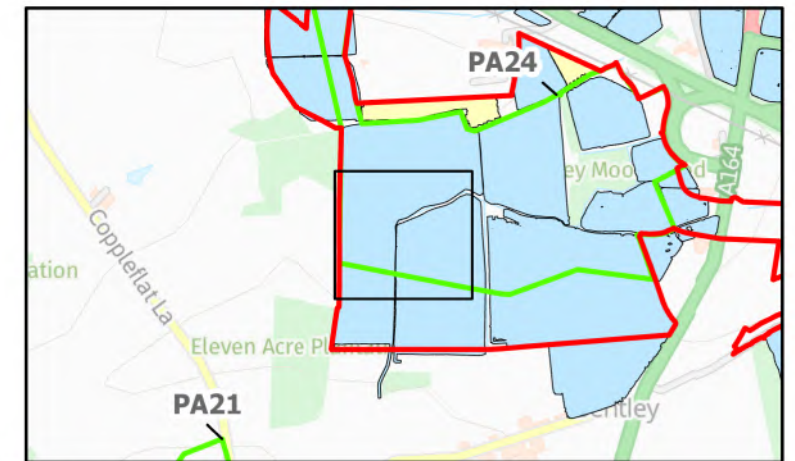
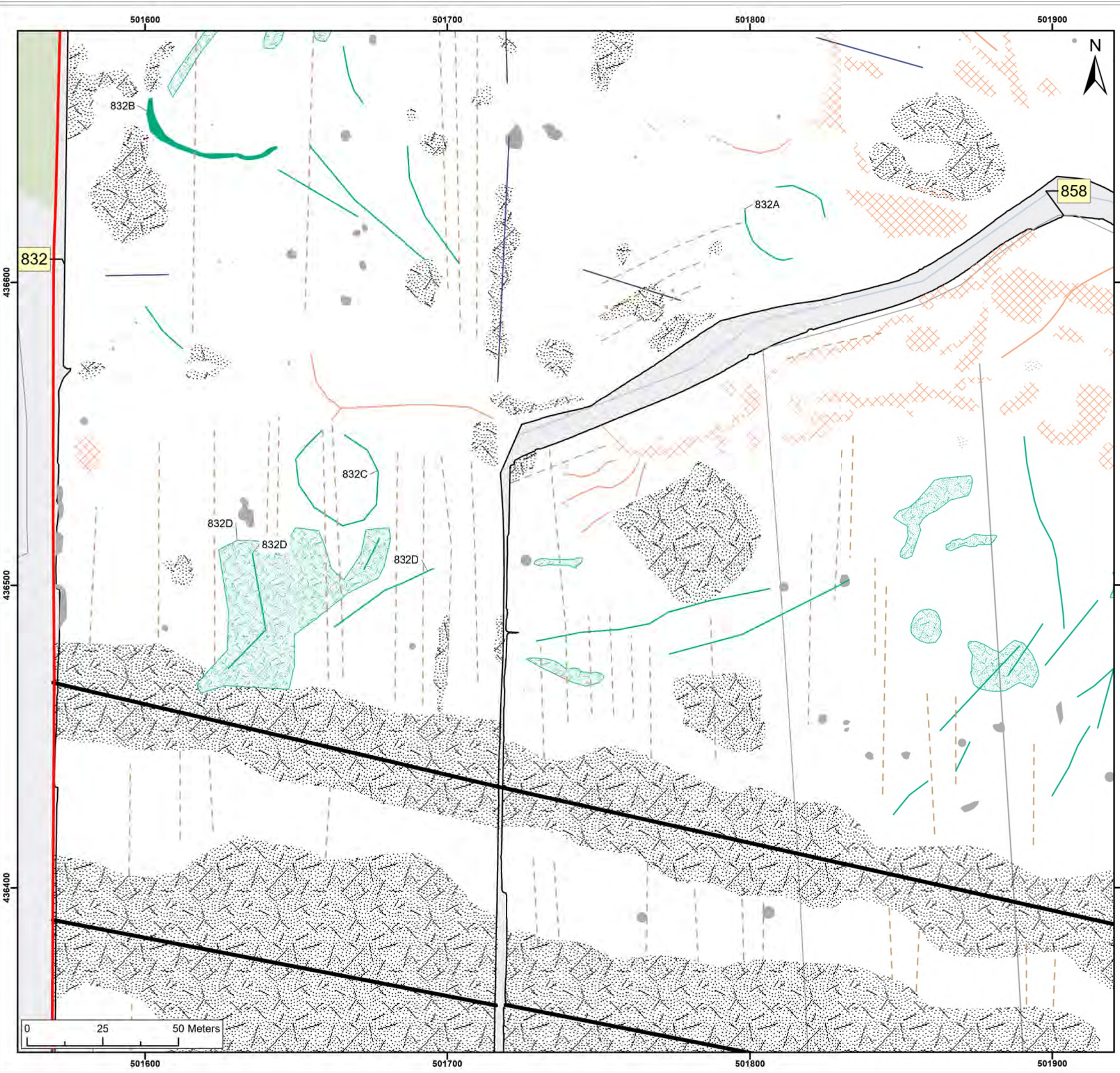
Title: Archive Interpretation:
764, 832, 791

Figure:22-7-613 Drawing No: PB2340-RHD-ZZ-ZZ-DR-Z-0613

Co-ordinate system: British National Grid	Page Size: A3	Scale: 1:1,250
--	------------------	-------------------

Project: Dogger Bank South Offshore Wind Farms	Report: Archaeological Geophysical Survey Report
--	--





- Legend:**
- Onshore Development Area
 - Anomaly (Unclear Origin)
 - Spread (Unclear Origin)
 - Spread (Geology/Natural)
 - Spread (Magnetic Disturbance)
 - Anomaly (Ferrous/Iron Spike)
 - Spread (Ferrous/Iron Spike)
 - Linear Trend (Unclear Origin)
 - Linear Trend (Agricultural, Ploughing)
 - Linear Trend (Drainage)
 - Linear Trend (Geology/Natural)
 - Linear Trend (Service)
- Historic Environment Records (events)**
- ▲ Point
 - Line
 - Region
- Historic Environment Records (monuments)**
- Monument, Building, Find spot
 - Monument
 - Monument
- NMP Mapping**
- NMP Mapping

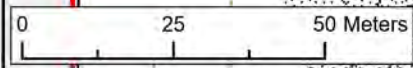
SX	P05	24/01/2024	Draft	SO	AG	JL
SUI	REV	DATE	DESCRIPTION	DRW	CHK	APR

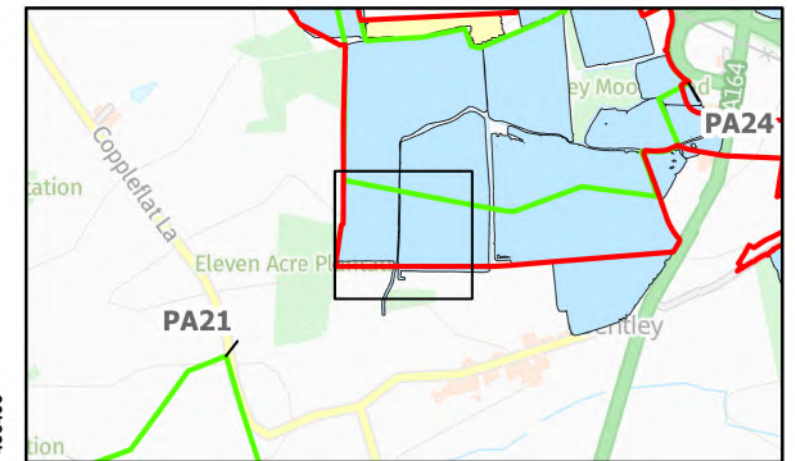
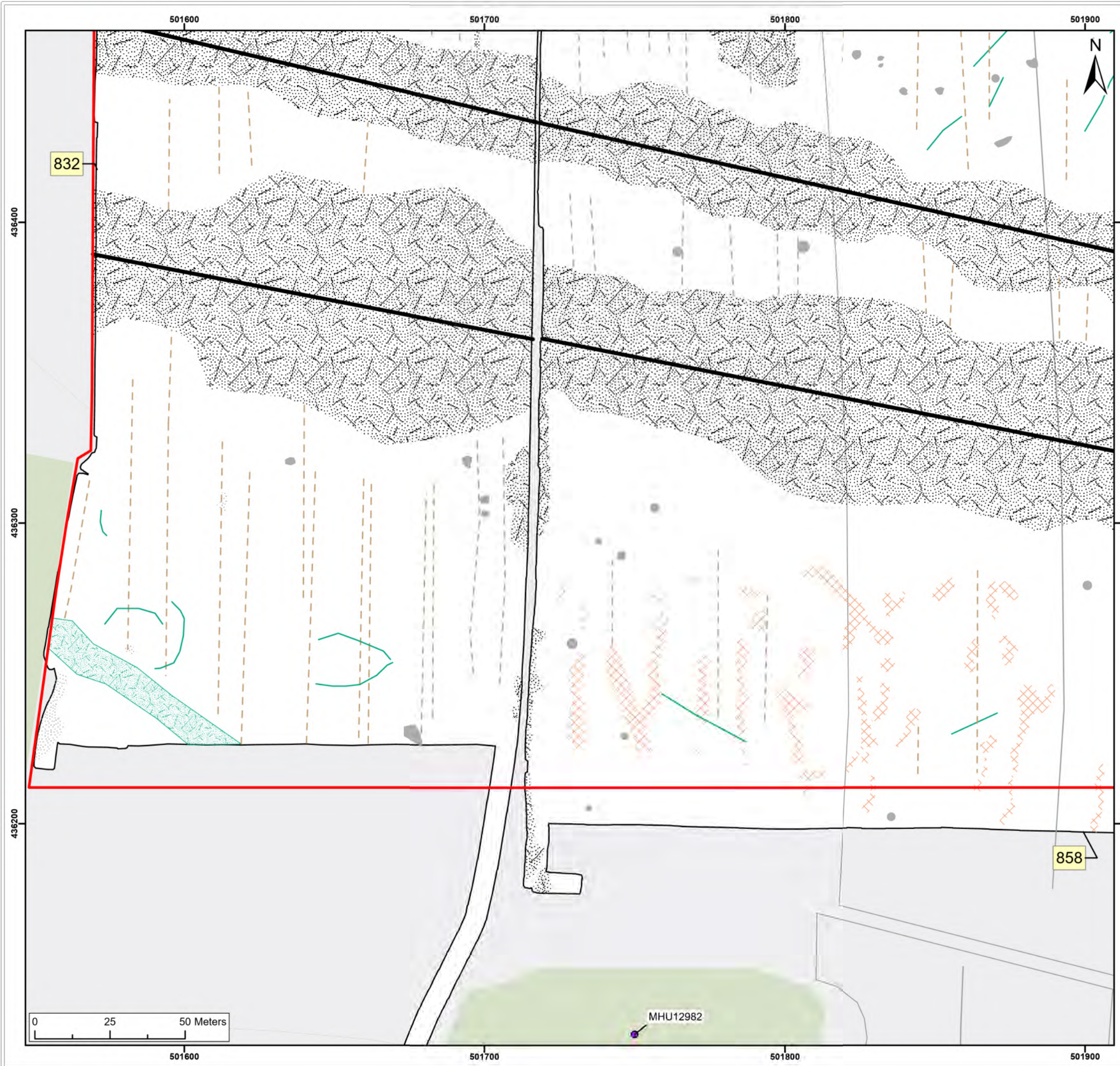
Title: Archive Interpretation:
832, 858

Figure:22-7-614 Drawing No: PB2340-RHD-ZZ-ZZ-DR-Z-0614

Co-ordinate system: British National Grid	Page Size: A3	Scale: 1:1,250
--	------------------	-------------------

Project: Dogger Bank South Offshore Wind Farms	Report: Archaeological Geophysical Survey Report
--	--





- Legend:**
- Onshore Development Area
 - Spread (Unclear Origin)
 - Spread (Geology/Natural)
 - Spread (Magnetic Disturbance)
 - Anomaly (Ferrous/Iron Spike)
 - Spread (Ferrous/Iron Spike)
 - Linear Trend (Unclear Origin)
 - Linear Trend (Agricultural, Ploughing)
 - Linear Trend (Service)
 - ▲ Historic Environment Records (events) Point
 - Historic Environment Records (events) Line
 - Historic Environment Records (events) Region
 - Historic Environment Records (monuments) Monument, Building, Find spot
 - Historic Environment Records (monuments) Monument
 - Historic Environment Records (monuments) Monument
 - NMP Mapping

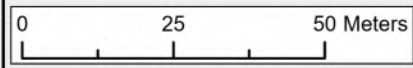
SX	P05	24/01/2024	Draft	SO	AG	JL
SUI	REV	DATE	DESCRIPTION	DRW	CHK	APR

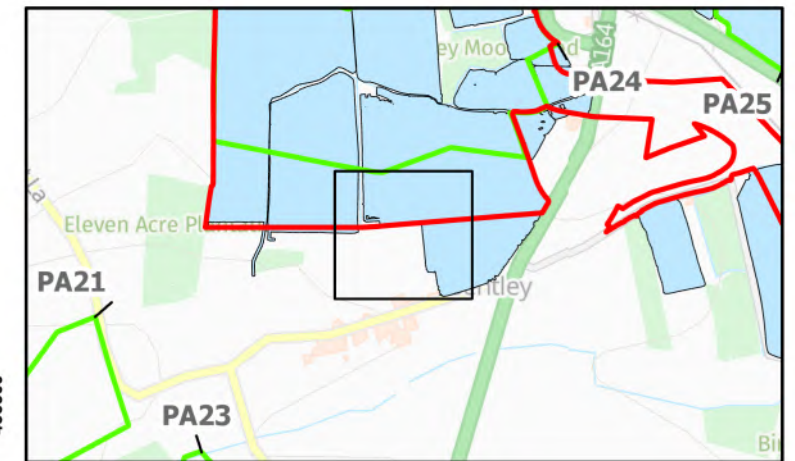
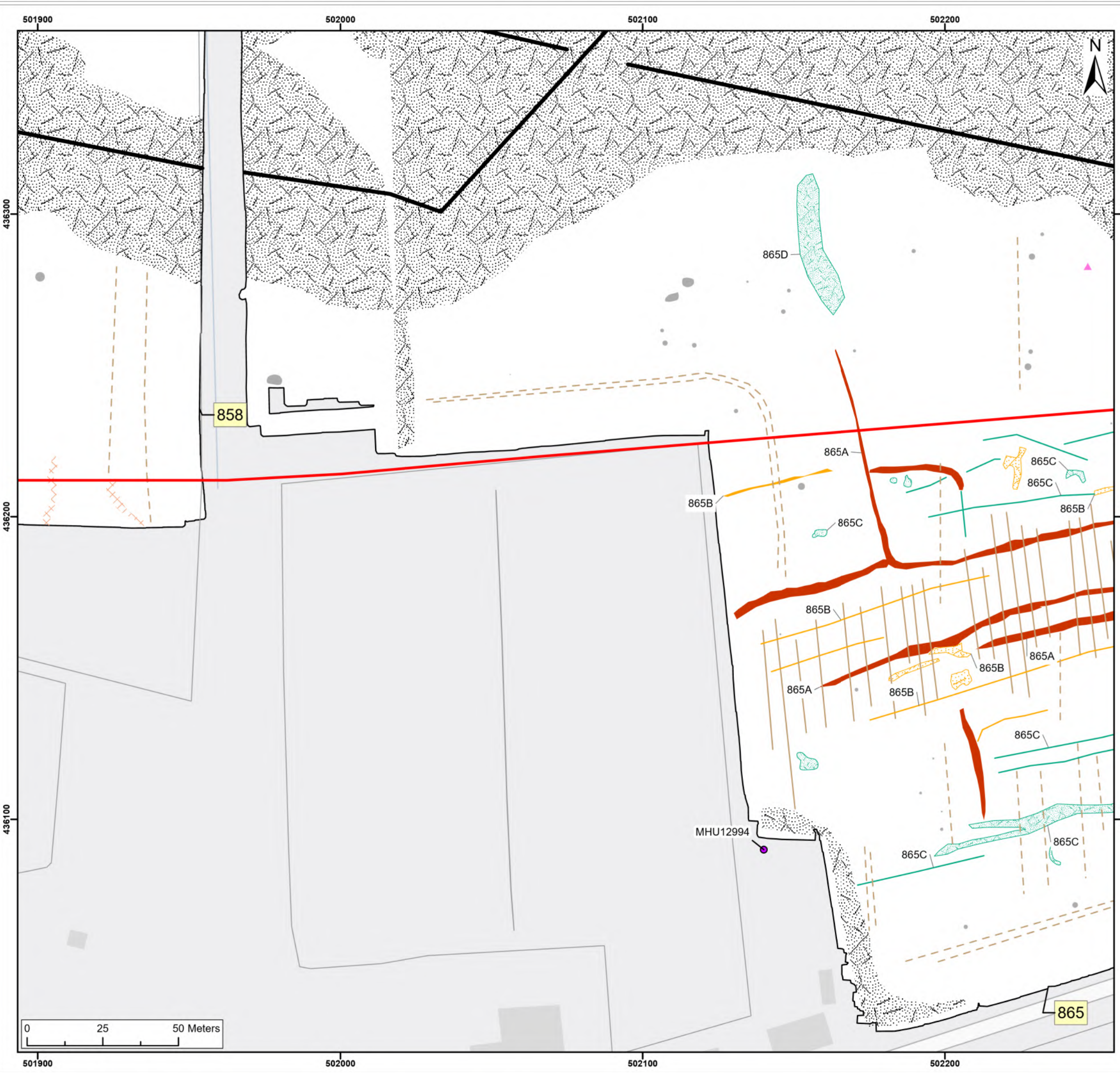
Title: Archive Interpretation: 832, 858

Figure: 22-7-615 Drawing No: PB2340-RHD-ZZ-ZZ-DR-Z-0615

Co-ordinate system: British National Grid	Page Size: A3	Scale: 1:1,250
--	------------------	-------------------

Project: Dogger Bank South Offshore Wind Farms	Report: Archaeological Geophysical Survey Report
--	--



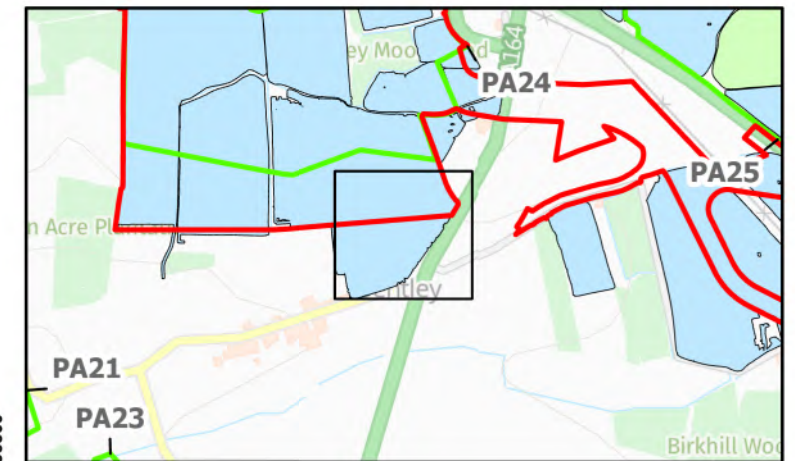
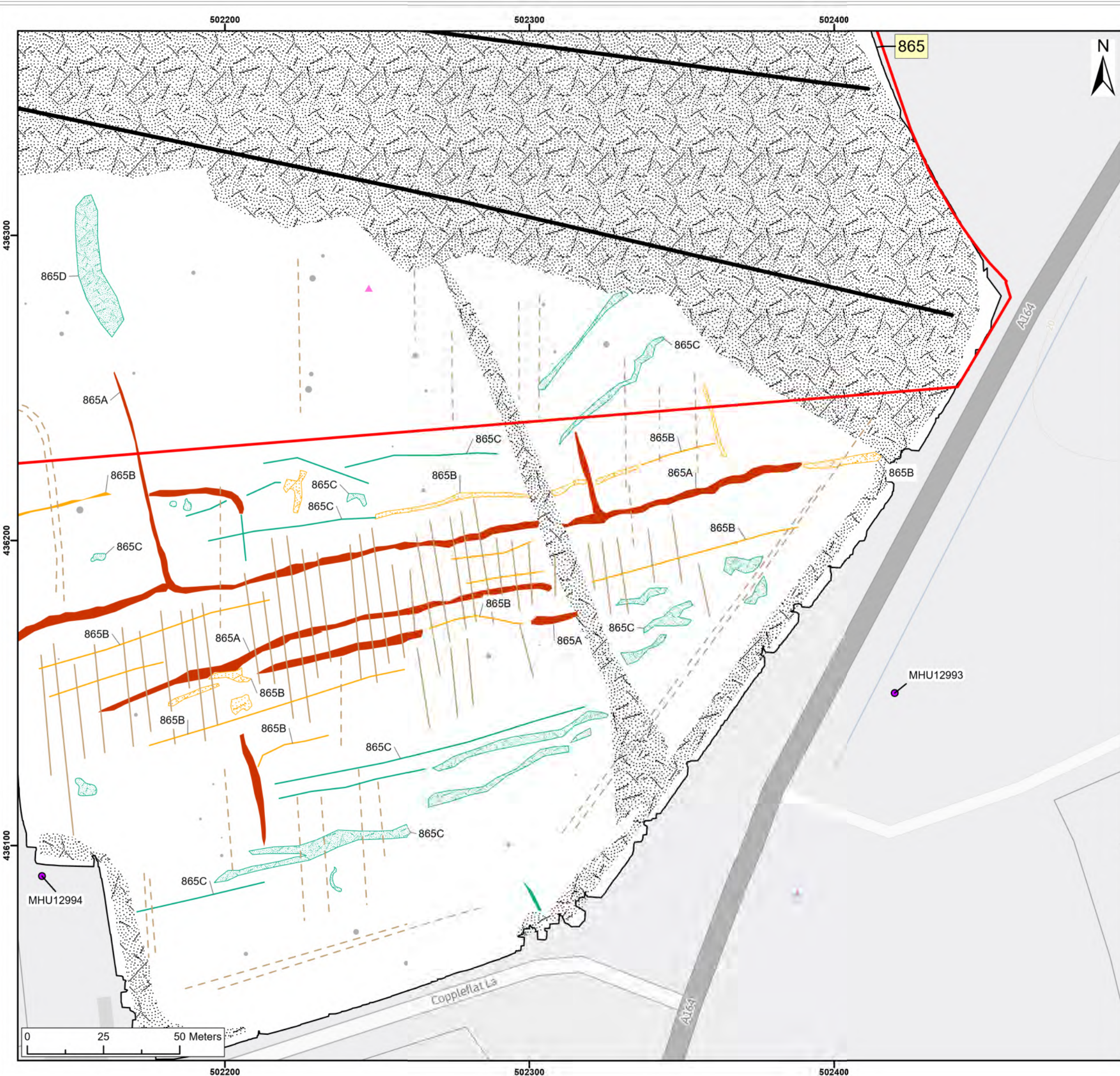


Legend:

Onshore Development Area	Historic Environment Records (events)
Anomaly (Probable Archaeology)	Point
Anomaly (Possible Archaeology)	Line
Spread (Possible Archaeology)	Region
Spread (Unclear Origin)	Historic Environment Records (monuments)
Spread (Geology/Natural)	Monument, Building, Find spot
Spread (Magnetic Disturbance)	Monument
Anomaly (Ferrous/Iron Spike)	Monument
Linear Trend (Possible Archaeology)	NMP Mapping
Linear Trend (Unclear Origin)	NMP Mapping
Linear Trend (Agricultural, Ploughing)	
Linear Trend (Agricultural, Ridge and Furrow)	
Linear Trend (Service)	

SX	P05	24/01/2024	Draft	SO	AG	JL
SUI	REV	DATE	DESCRIPTION	DRW	CHK	APR
Title: Archive Interpretation: 858, 865						
Figure:22-7-616		Drawing No: PB2340-RHD-ZZ-ZZ-DR-Z-0616				
Co-ordinate system: British National Grid			Page Size: A3	Scale: 1:1,250		
Project: Dogger Bank South Offshore Wind Farms			Report: Archaeological Geophysical Survey Report			





- Legend:**
- Onshore Development Area
 - Anomaly (Probable Archaeology)
 - Anomaly (Possible Archaeology)
 - Spread (Possible Archaeology)
 - Anomaly (Unclear Origin)
 - Spread (Unclear Origin)
 - Spread (Magnetic Disturbance)
 - Anomaly (Ferrous/Iron Spike)
 - Linear Trend (Possible Archaeology)
 - Linear Trend (Unclear Origin)
 - Linear Trend (Agricultural, Ploughing)
 - Linear Trend (Agricultural, Ridge and Furrow)
 - Linear Trend (Service)
- Historic Environment Records (events)**
- ▲ Point
 - Line
 - Region
- Historic Environment Records (monuments)**
- Monument, Building, Find spot
 - Monument
 - Monument
- NMP Mapping**
- NMP Mapping


SX	P05	24/01/2024	Draft	SO	AG	JL
SUI	REV	DATE	DESCRIPTION	DRW	CHK	APR

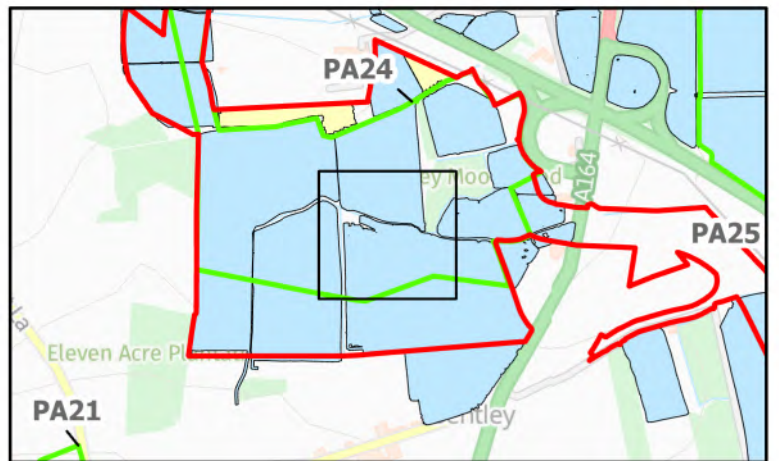
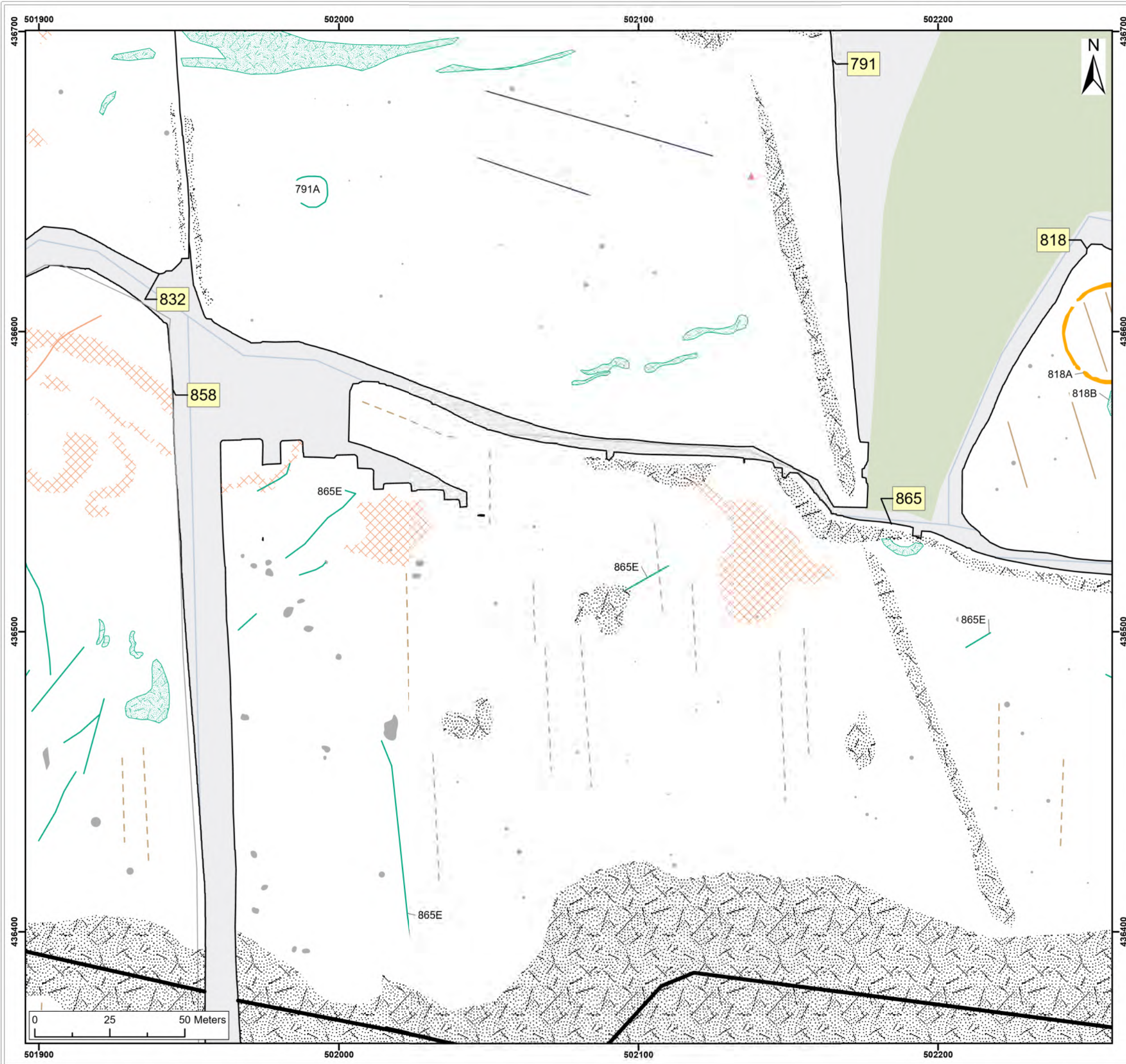
Title: Archive Interpretation: 865

Figure:22-7-617 Drawing No: PB2340-RHD-ZZ-ZZ-DR-Z-0617

Co-ordinate system: British National Grid Page Size: A3 Scale: 1:1,250

Project: Dogger Bank South Offshore Wind Farms Report: Archaeological Geophysical Survey Report





Legend:

Onshore Development Area	Historic Environment Records (events)
Anomaly (Possible Archaeology)	Point
Spread (Unclear Origin)	Line
Spread (Geology/Natural)	Region
Spread (Magnetic Disturbance)	Historic Environment Records (monuments)
Anomaly (Ferrous/Iron Spike)	Monument, Building, Find spot
Spread (Ferrous/Iron Spike)	Monument
Linear Trend (Unclear Origin)	Monument
Linear Trend (Agricultural, Ploughing)	NMP Mapping
Linear Trend (Agricultural, Ridge and Furrow)	NMP Mapping
Linear Trend (Drainage)	
Linear Trend (Geology/Natural)	
Linear Trend (Service)	

SX	P05	24/01/2024	Draft	SO	AG	JL
SUI	REV	DATE	DESCRIPTION	DRW	CHK	APR

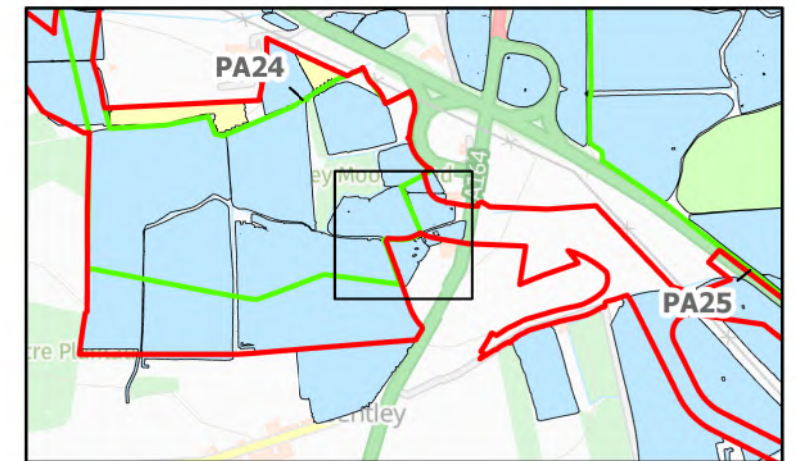
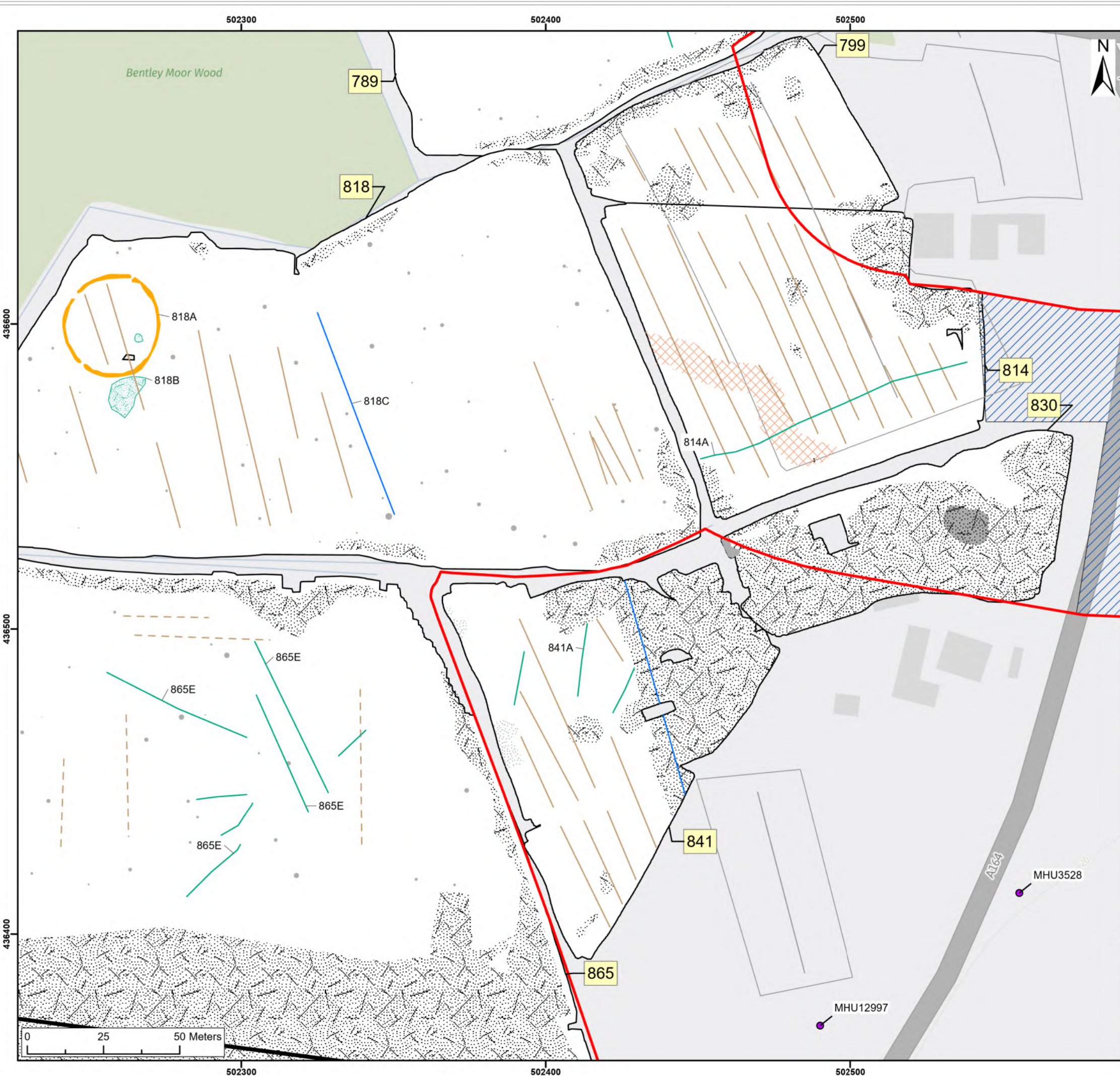
Title: Archive Interpretation: 865

Figure:22-7-618 Drawing No: PB2340-RHD-ZZ-ZZ-DR-Z-0618

Co-ordinate system: British National Grid	Page Size: A3	Scale: 1:1,250
--	------------------	-------------------

Project: Dogger Bank South Offshore Wind Farms	Report: Archaeological Geophysical Survey Report
--	--





Legend:

Onshore Development Area	Historic Environment Records (events)
Outstanding	Point
Anomaly (Possible Archaeology)	Line
Spread (Unclear Origin)	Region
Spread (Geology/Natural)	Historic Environment Records (monuments)
Spread (Magnetic Disturbance)	Monument, Building, Find spot
Anomaly (Ferrous/Iron Spike)	Monument
Spread (Ferrous/Iron Spike)	Monument
Linear Trend (Historic Feature)	NMP Mapping
Linear Trend (Unclear Origin)	NMP Mapping
Linear Trend (Agricultural, Ploughing)	
Linear Trend (Agricultural, Ridge and Furrow)	
Linear Trend (Service)	

SX	P05	24/01/2024	Draft	SO	AG	JL
SUI	REV	DATE	DESCRIPTION	DRW	CHK	APR

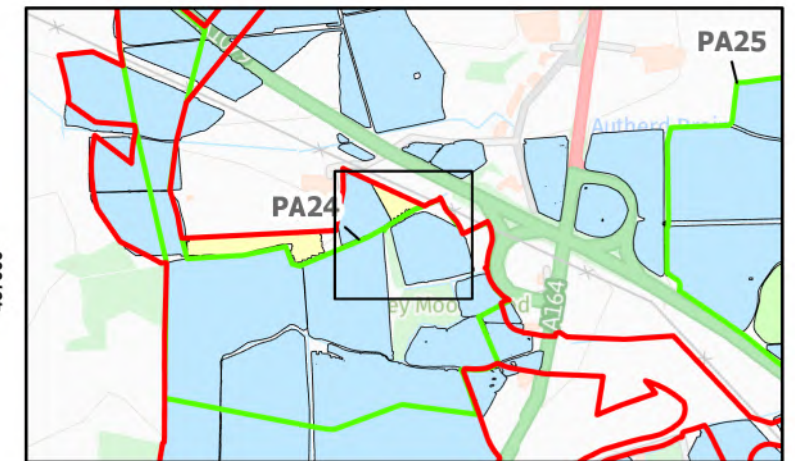
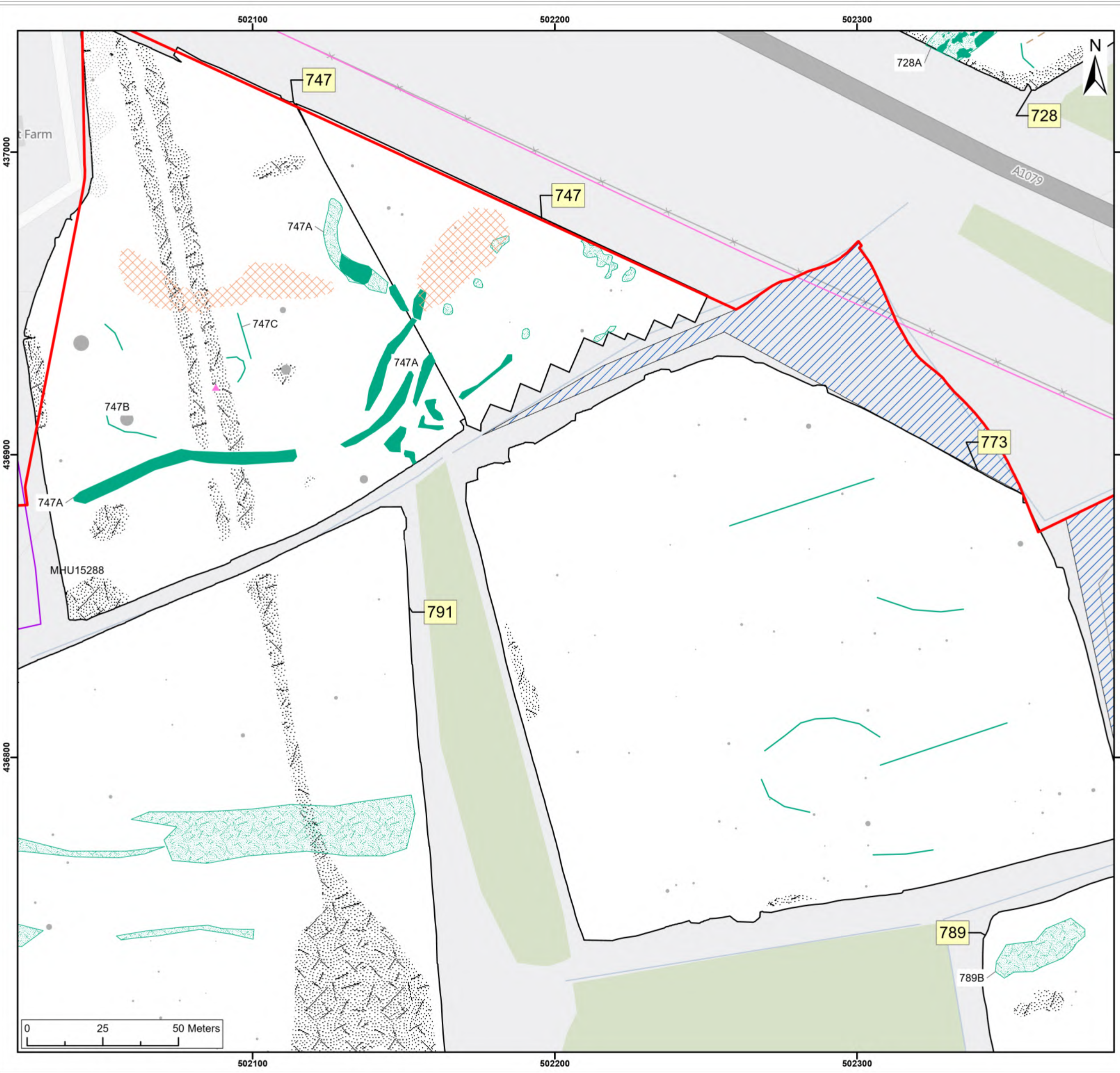
Title: Archive Interpretation:
865, 841, 818, 814, 830

Figure:22-7-619 Drawing No: PB2340-RHD-ZZ-ZZ-DR-Z-0619

Co-ordinate system: British National Grid Page Size: A3 Scale: 1:1,250

Project: Dogger Bank South Offshore Wind Farms Report: Archaeological Geophysical Survey Report





Legend:

Onshore Development Area	Historic Environment Records (events)
Outstanding	Point
Anomaly (Unclear Origin)	Line
Spread (Unclear Origin)	Region
Spread (Geology/Natural)	Historic Environment Records (monuments)
Spread (Magnetic Disturbance)	Monument, Building, Find spot
Anomaly (Ferrous/Iron Spike)	Monument
Spread (Ferrous/Iron Spike)	Monument
Linear Trend (Unclear Origin)	NMP Mapping
Linear Trend (Agricultural, Ploughing)	NMP Mapping

SX	P05	24/01/2024	Draft	SO	AG	JL
SUI	REV	DATE	DESCRIPTION	DRW	CHK	APR

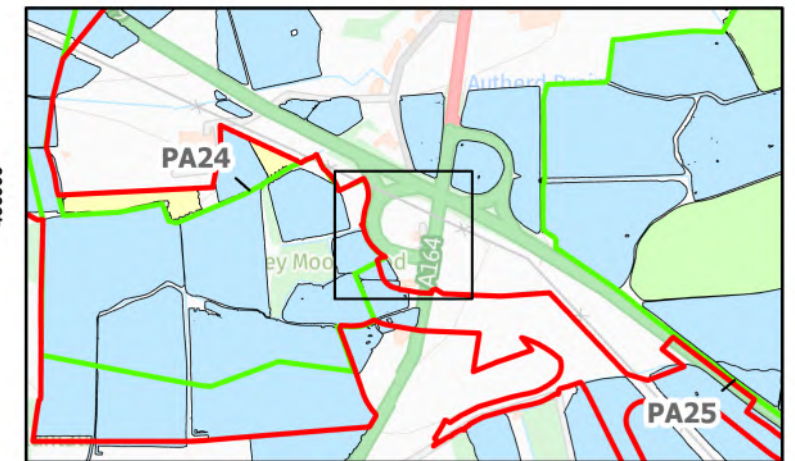
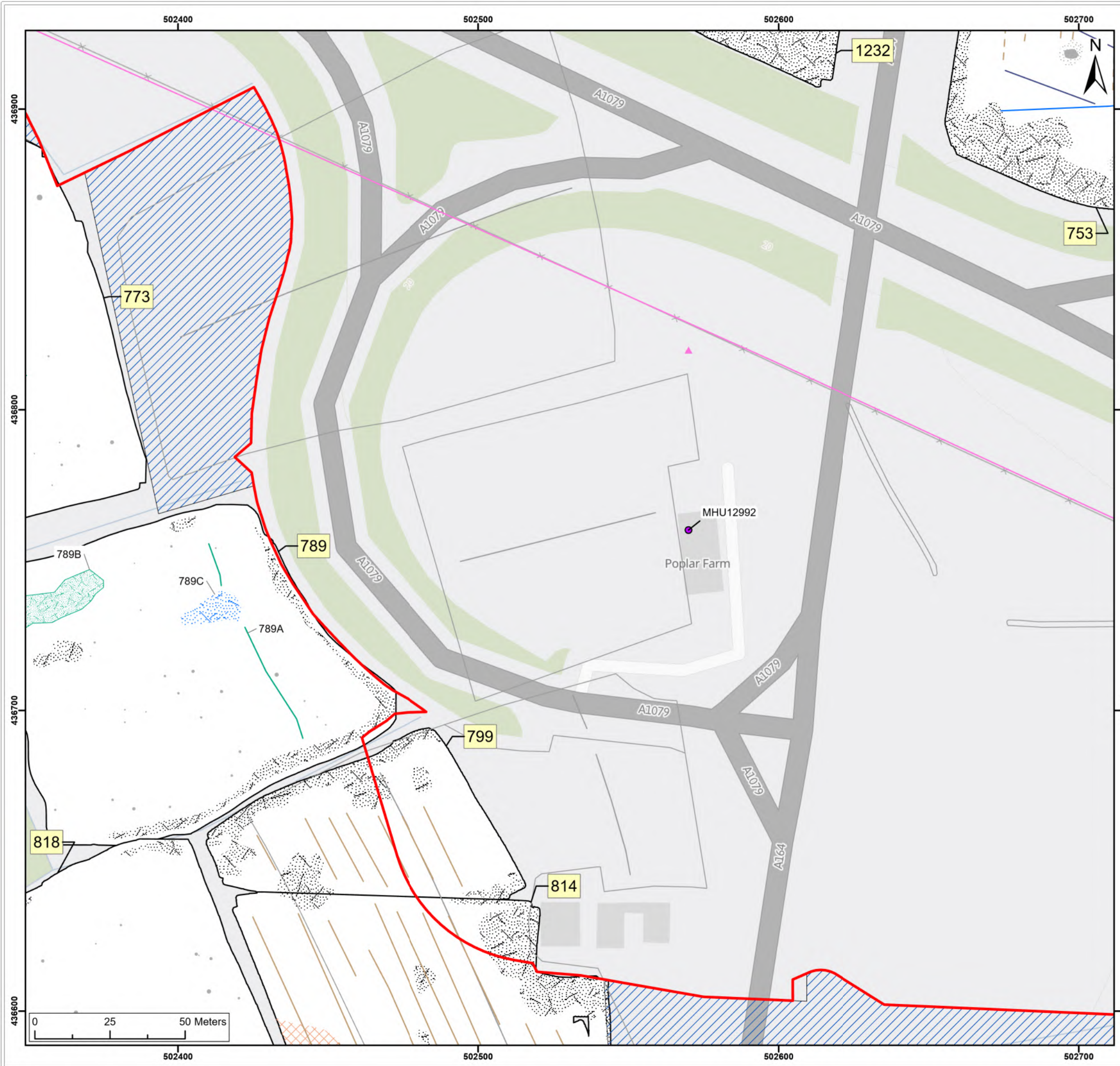
Title: Archive Interpretation:
832,, 747, 773

Figure:22-7-620 Drawing No: PB2340-RHD-ZZ-ZZ-DR-Z-0620

Co-ordinate system: British National Grid	Page Size: A3	Scale: 1:1,250
--	------------------	-------------------

Project: Dogger Bank South Offshore Wind Farms	Report: Archaeological Geophysical Survey Report
--	--





Legend:

- Onshore Development Area
- Outstanding
- Spread (Historic Feature)
- Spread (Unclear Origin)
- Spread (Geology/Natural)
- Spread (Magnetic Disturbance)
- Anomaly (Ferrous/Iron Spike)
- Spread (Ferrous/Iron Spike)
- Linear Trend (Historic Feature)
- Linear Trend (Unclear Origin)
- Linear Trend (Agricultural, Ploughing)
- Linear Trend (Agricultural, Ridge and Furrow)
- Linear Trend (Drainage)

Historic Environment Records (events)

- ▲ Point
- Line
- Region

Historic Environment Records (monuments)

- Monument, Building, Find spot
- Monument
- Monument

NMP Mapping

- NMP Mapping

SX	P05	24/01/2024	Draft	SO	AG	JL
SUI	REV	DATE	DESCRIPTION	DRW	CHK	APR

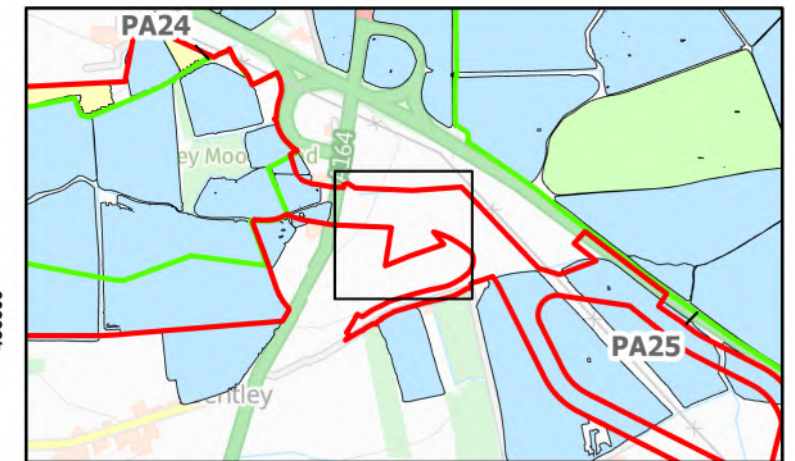
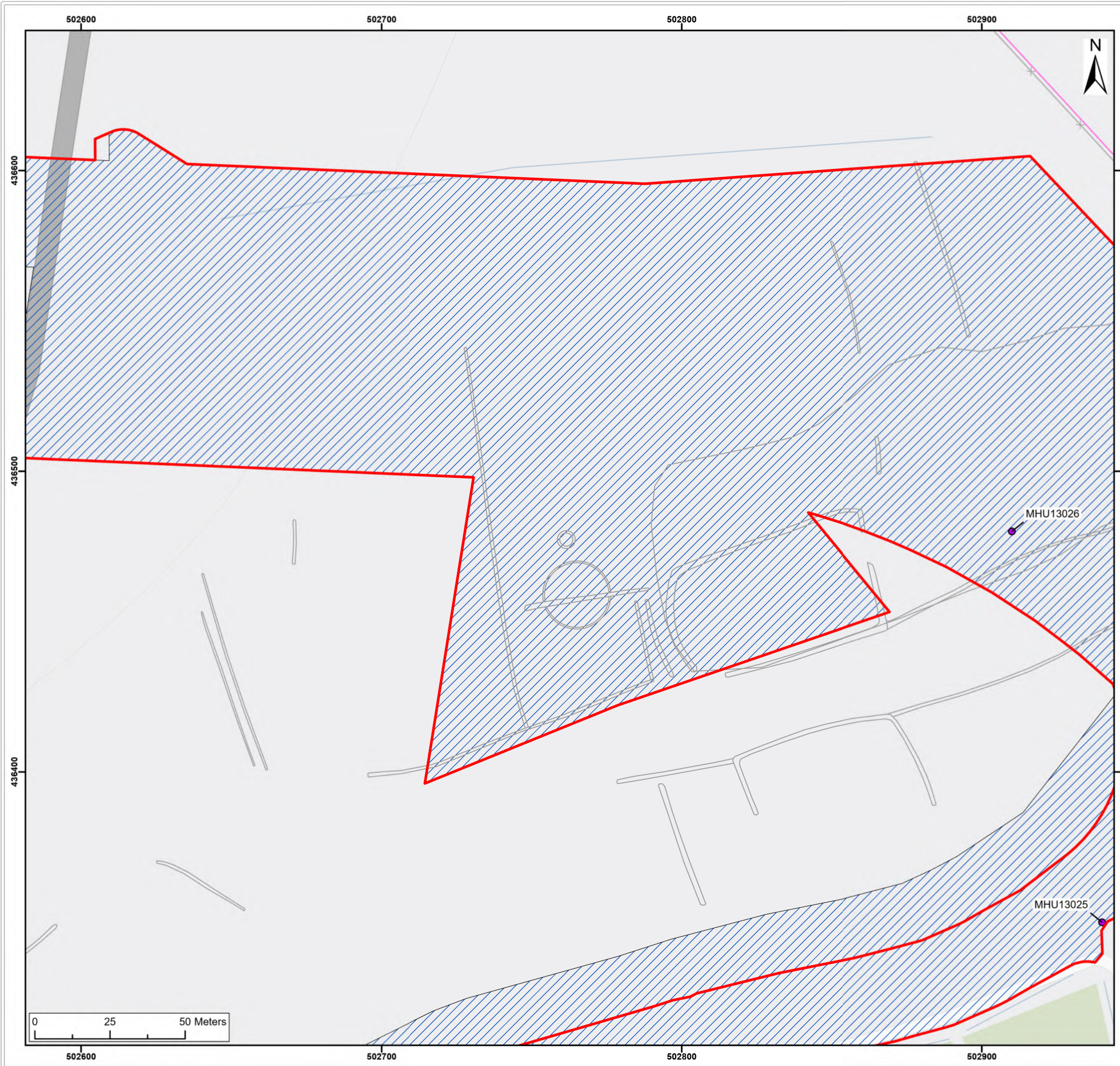
Title: Archive Interpretation:
773, 789, 799, 814, 830

Figure:22-7-621 Drawing No: PB2340-RHD-ZZ-ZZ-DR-Z-0621

Co-ordinate system: British National Grid	Page Size: A3	Scale: 1:1,250
--	------------------	-------------------

Project: Dogger Bank South Offshore Wind Farms	Report: Archaeological Geophysical Survey Report
--	--





Legend:

- Onshore Development Area
- Outstanding

Historic Environment Records (events)

- ▲ Point
- Line
- Region

Historic Environment Records (monuments)

- Monument, Building, Find spot
- Monument
- Monument

NMP Mapping

- NMP Mapping

SX	P05	24/01/2024	Draft	SO	AG	JL
SUI	REV	DATE	DESCRIPTION	DRW	CHK	APR

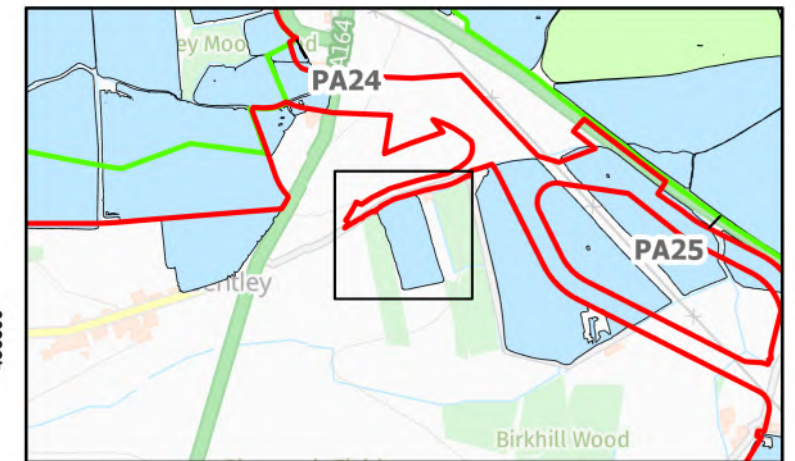
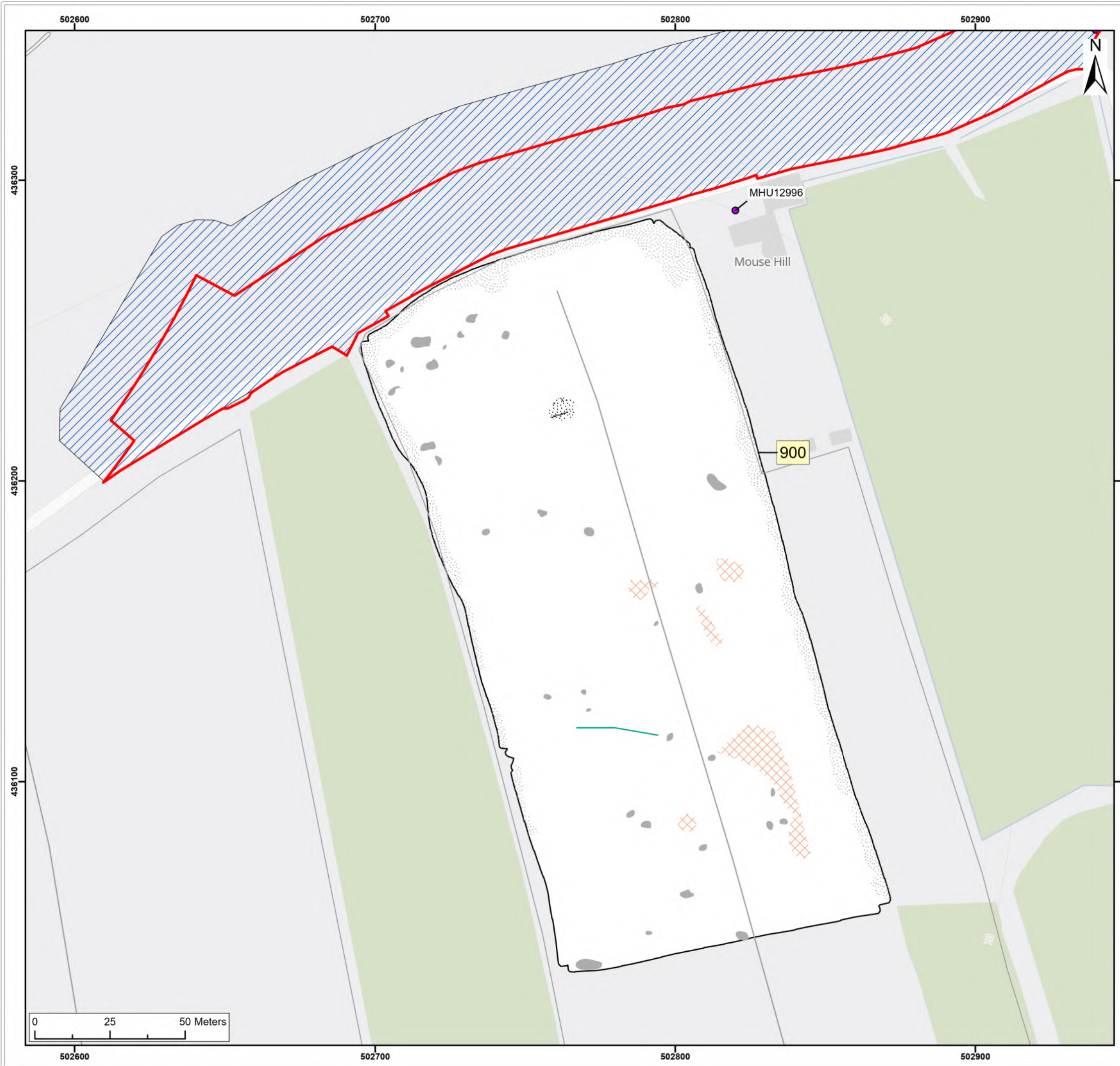
Title: **Archive Interpretation: Outstanding**

Figure:22-7-622 Drawing No: PB2340-RHD-ZZ-ZZ-DR-Z-0622

Co-ordinate system: British National Grid Page Size: A3 Scale: 1:1,250

Project: **Dogger Bank South Offshore Wind Farms** Report: **Archaeological Geophysical Survey Report**





Legend:

Onshore Development Area	Historic Environment Records (events)
Outstanding	Point
Spread (Geology/Natural)	Line
Spread (Magnetic Disturbance)	Region
Anomaly (Ferrous/Iron Spike)	Historic Environment Records (monuments)
Spread (Ferrous/Iron Spike)	Monument, Building, Find spot
Linear Trend (Unclear Origin)	Monument
	Monument
	NMP Mapping
	NMP Mapping

SX	P05	24/01/2024	Draft	SO	AG	JL
SUI	REV	DATE	DESCRIPTION	DRW	CHK	APR

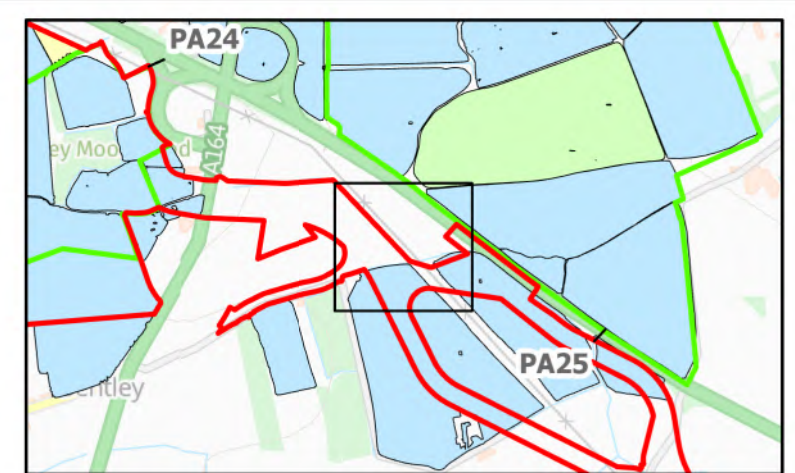
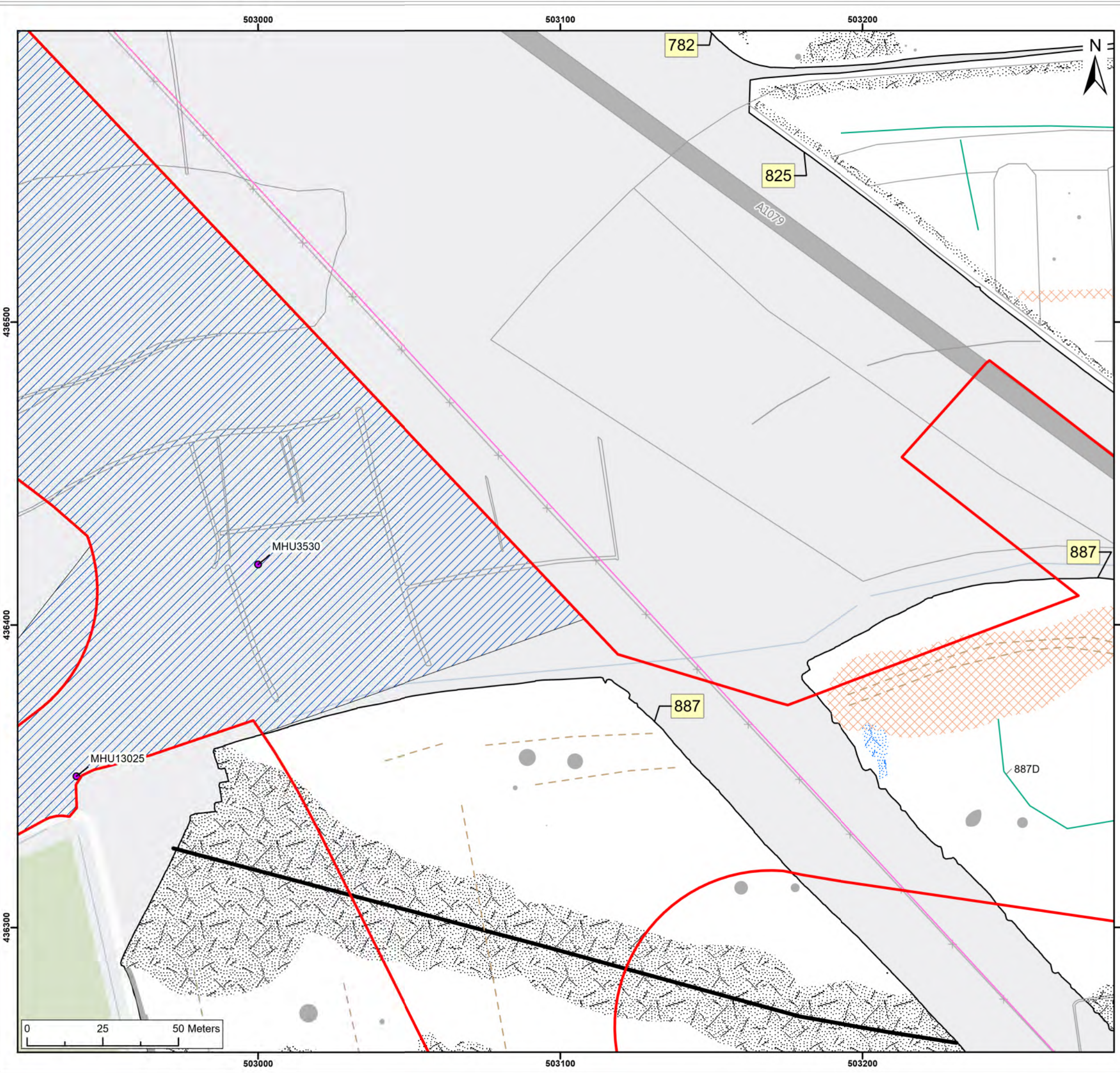
Title: Archive Interpretation: 900

Figure:22-7-623 Drawing No: PB2340-RHD-ZZ-ZZ-DR-Z-0623

Co-ordinate system: British National Grid	Page Size: A3	Scale: 1:1,250
--	------------------	-------------------

Project: Dogger Bank South Offshore Wind Farms	Report: Archaeological Geophysical Survey Report
--	--



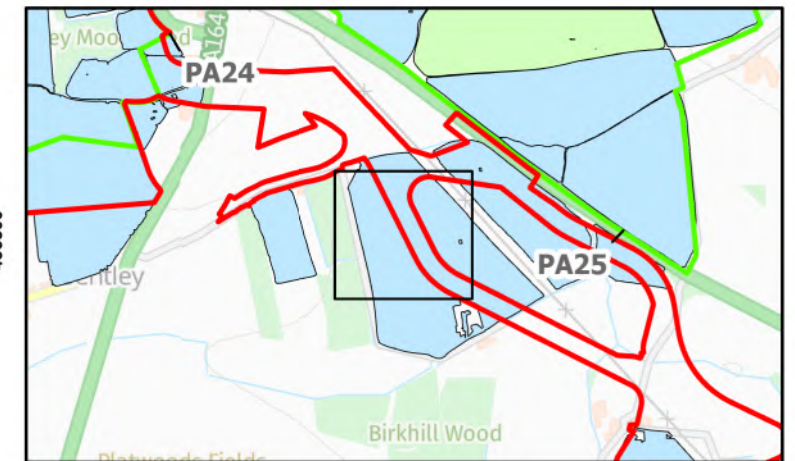
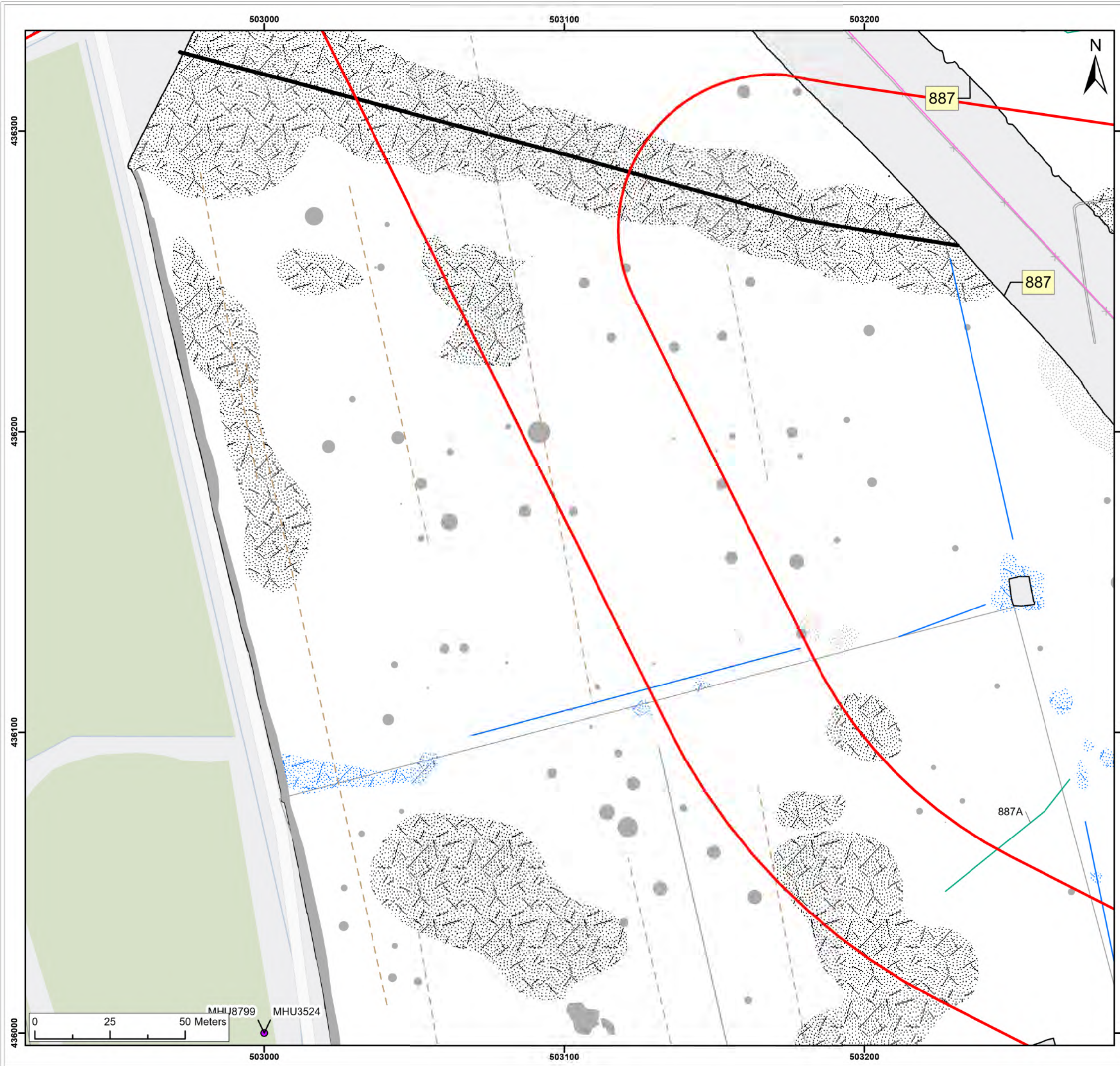


Legend:

 Onshore Development Area	 Historic Environment Records (events)
 Outstanding	▲ Point
 Spread (Historic Feature)	— Line
 Spread (Geology/Natural)	 Region
 Spread (Magnetic Disturbance)	Historic Environment Records (monuments)
 Anomaly (Ferrous/Iron Spike)	● Monument, Building, Find spot
— Linear Trend (Unclear Origin)	 Monument
— Linear Trend (Agricultural, Ploughing)	— Monument
— Linear Trend (Service)	NMP Mapping
	 NMP Mapping

SX	P05	24/01/2024	Draft
SUI	REV	DATE	DESCRIPTION
	SO	AG	JL
	DRW	CHK	APR
Title: Archive Interpretation: 887			
Figure: 22-7-624		Drawing No: PB2340-RHD-ZZ-ZZ-DR-Z-0624	
Co-ordinate system: British National Grid		Page Size: A3	Scale: 1:1,250
Project: Dogger Bank South Offshore Wind Farms		Report: Archaeological Geophysical Survey Report	





Legend:

- Onshore Development Area
- Outstanding
- Spread (Historic Feature)
- Spread (Magnetic Disturbance)
- Anomaly (Ferrous/Iron Spike)
- Spread (Ferrous/Iron Spike)
- Linear Trend (Historic Feature)
- Linear Trend (Unclear Origin)
- Linear Trend (Agricultural, Ploughing)
- Linear Trend (Service)

Historic Environment Records (events)

- ▲ Point
- Line
- Region

Historic Environment Records (monuments)

- Monument, Building, Find spot
- Monument
- Monument

NMP Mapping

- NMP Mapping

SX	P05	24/01/2024	Draft	SO	AG	JL
SUI	REV	DATE	DESCRIPTION	DRW	CHK	APR

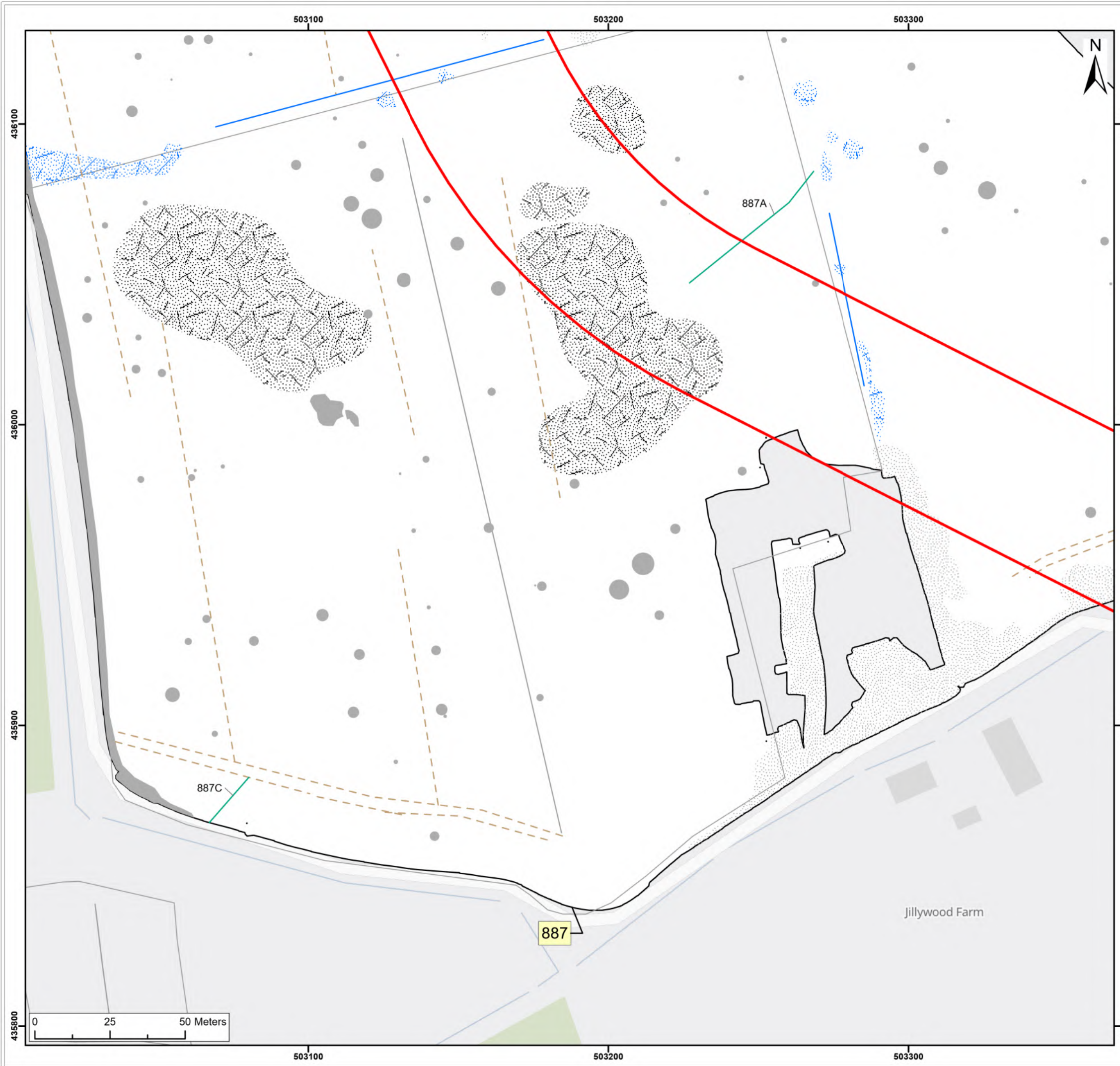
Title: Archive Interpretation: 887

Figure: 22-7-625 Drawing No: PB2340-RHD-ZZ-ZZ-DR-Z-0625

Co-ordinate system: British National Grid Page Size: A3 Scale: 1:1,250

Project: Dogger Bank South Offshore Wind Farms Report: Archaeological Geophysical Survey Report





Legend:

Onshore Development Area	Historic Environment Records (events)
Spread (Historic Feature)	Point
Spread (Magnetic Disturbance)	Line
Anomaly (Ferrous/Iron Spike)	Region
Spread (Ferrous/Iron Spike)	Historic Environment Records (monuments)
Linear Trend (Historic Feature)	Monument, Building, Find spot
Linear Trend (Unclear Origin)	Monument
Linear Trend (Agricultural, Ploughing)	Monument
	NMP Mapping
	NMP Mapping

SX	P05	24/01/2024	Draft	SO	AG	JL
SUI	REV	DATE	DESCRIPTION	DRW	CHK	APR

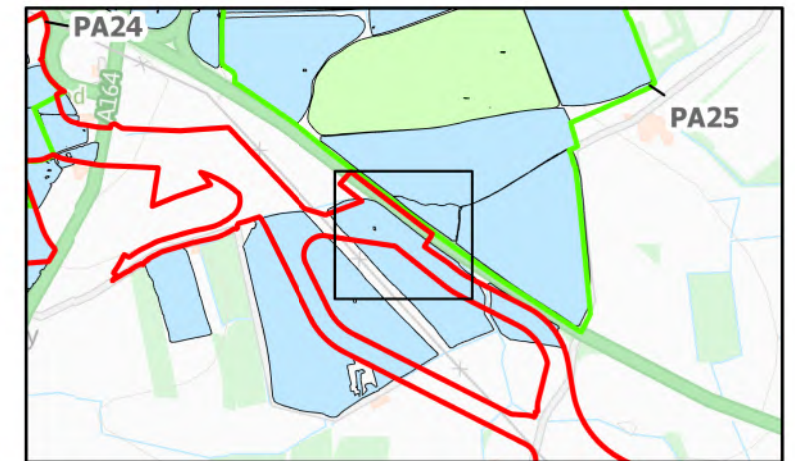
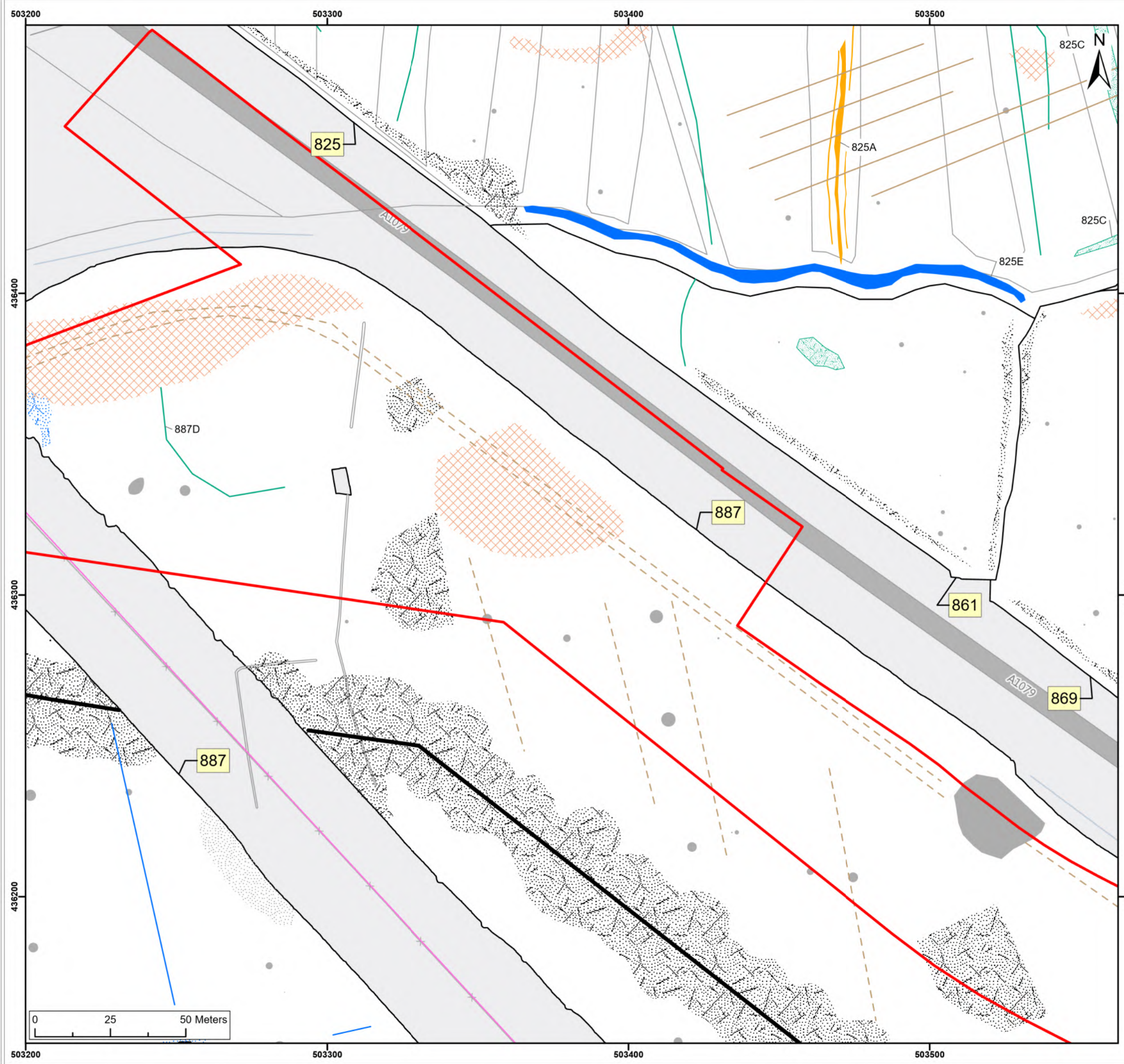
Title: Archive Interpretation: 887

Figure:22-7-626 Drawing No: PB2340-RHD-ZZ-ZZ-DR-Z-0626

Co-ordinate system: British National Grid	Page Size: A3	Scale: 1:1,250
--	------------------	-------------------

Project: Dogger Bank South Offshore Wind Farms	Report: Archaeological Geophysical Survey Report
--	--





- Legend:**
- ▭ Onshore Development Area
 - ▨ Anomaly (Possible Archaeology)
 - ▬ Anomaly (Historic Feature)
 - ▨ Spread (Historic Feature)
 - ▨ Spread (Unclear Origin)
 - ▨ Spread (Geology/Natural)
 - ▨ Spread (Magnetic Disturbance)
 - ▨ Anomaly (Ferrous/Iron Spike)
 - ▨ Spread (Ferrous/Iron Spike)
 - ▬ Linear Trend (Possible Archaeology)
 - ▬ Linear Trend (Historic Feature)
 - ▬ Linear Trend (Unclear Origin)
 - ▬ Linear Trend (Agricultural, Ploughing)
 - ▬ Linear Trend (Agricultural, Ridge and Furrow)
 - ▬ Linear Trend (Service)
- ▲ Historic Environment Records (events) Point
 - Historic Environment Records (events) Line
 - ▭ Historic Environment Records (events) Region
 - Historic Environment Records (monuments) Monument, Building, Find spot
 - ▭ Historic Environment Records (monuments) Monument
 - ▬ Historic Environment Records (monuments) Monument
 - ▭ NMP Mapping

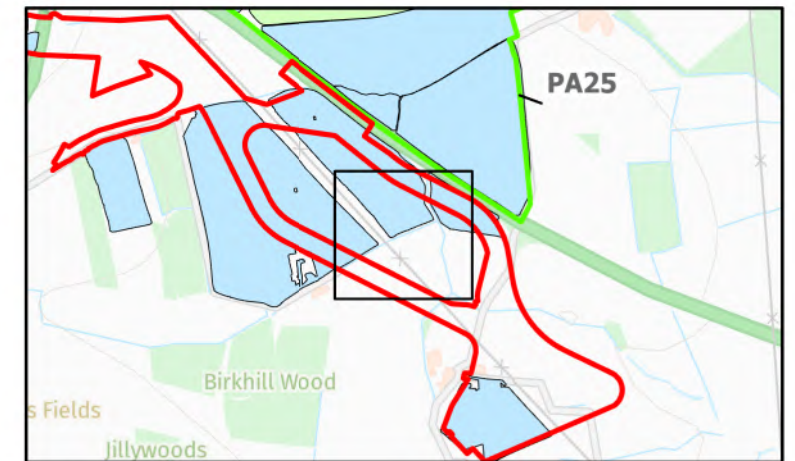
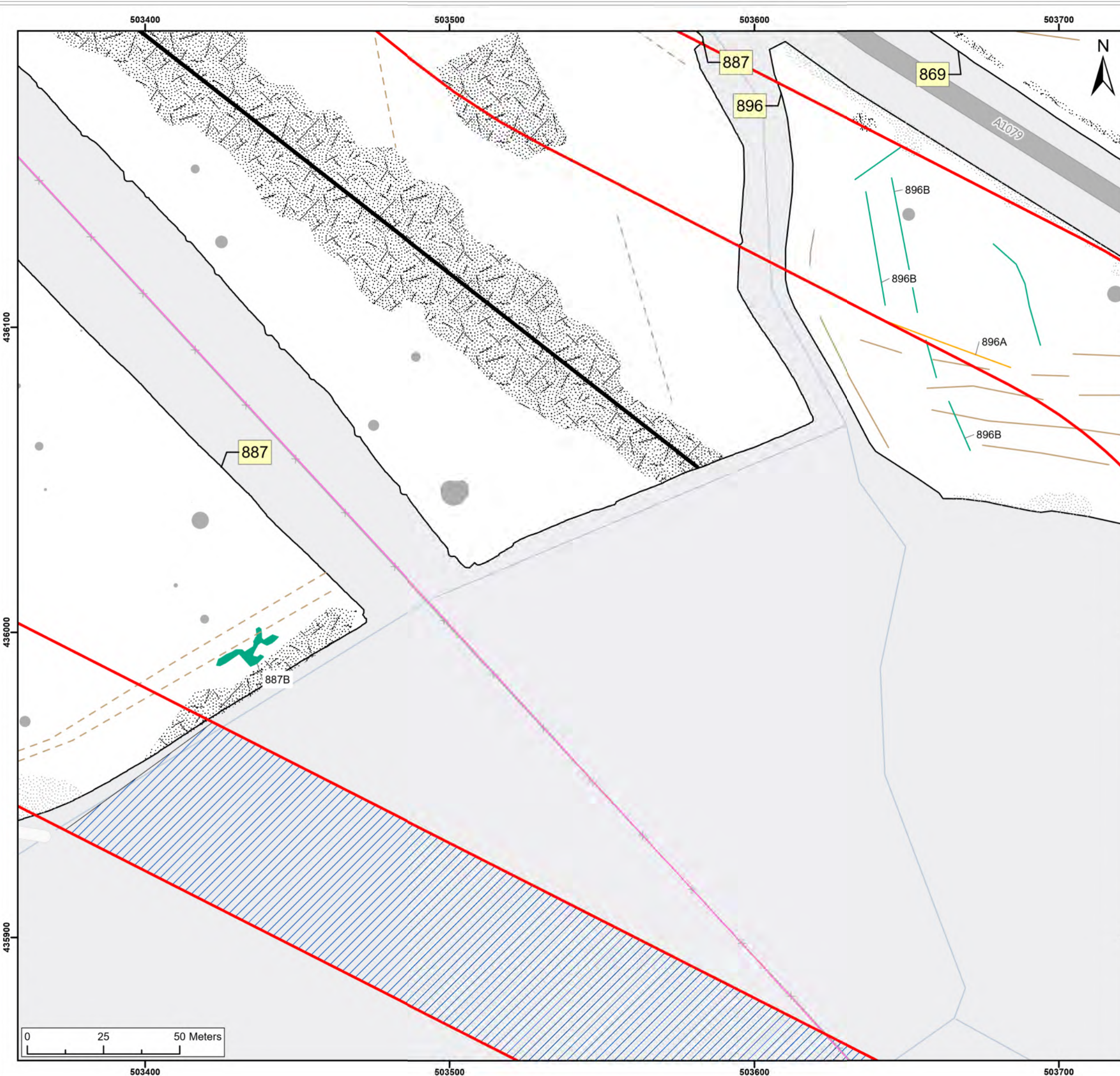
SX	P05	24/01/2024	Draft	SO	AG	JL
SUI	REV	DATE	DESCRIPTION	DRW	CHK	APR

Title: Archive Interpretation: 861

Figure: 22-7-627 Drawing No: PB2340-RHD-ZZ-ZZ-DR-Z-0627

Co-ordinate system: British National Grid	Page Size: A3	Scale: 1:1,250
Project: Dogger Bank South Offshore Wind Farms	Report: Archaeological Geophysical Survey Report	





Legend:

Onshore Development Area	Historic Environment Records (events)
Outstanding	Point
Anomaly (Unclear Origin)	Line
Spread (Magnetic Disturbance)	Region
Anomaly (Ferrous/Iron Spike)	Historic Environment Records (monuments)
Spread (Ferrous/Iron Spike)	Monument, Building, Find spot
Linear Trend (Possible Archaeology)	Monument
Linear Trend (Unclear Origin)	Monument
Linear Trend (Agricultural, Ploughing)	
Linear Trend (Agricultural, Ridge and Furrow)	
Linear Trend (Service)	

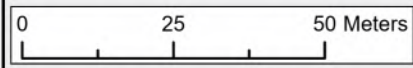
SX	P05	24/01/2024	Draft	SO	AG	JL
SUI	REV	DATE	DESCRIPTION	DRW	CHK	APR

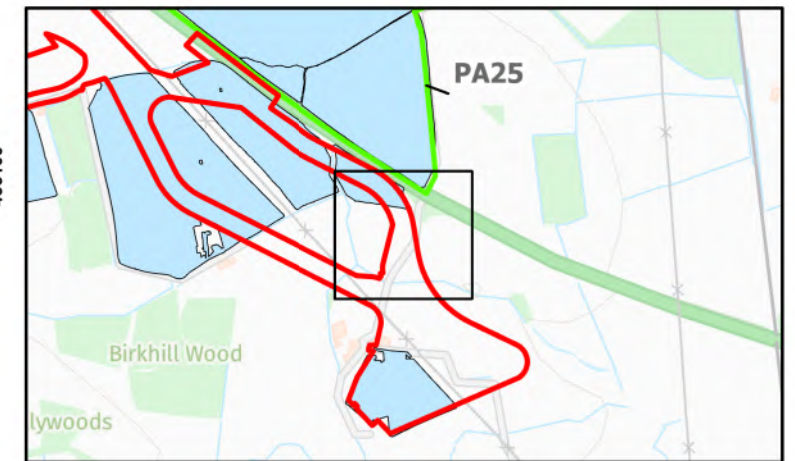
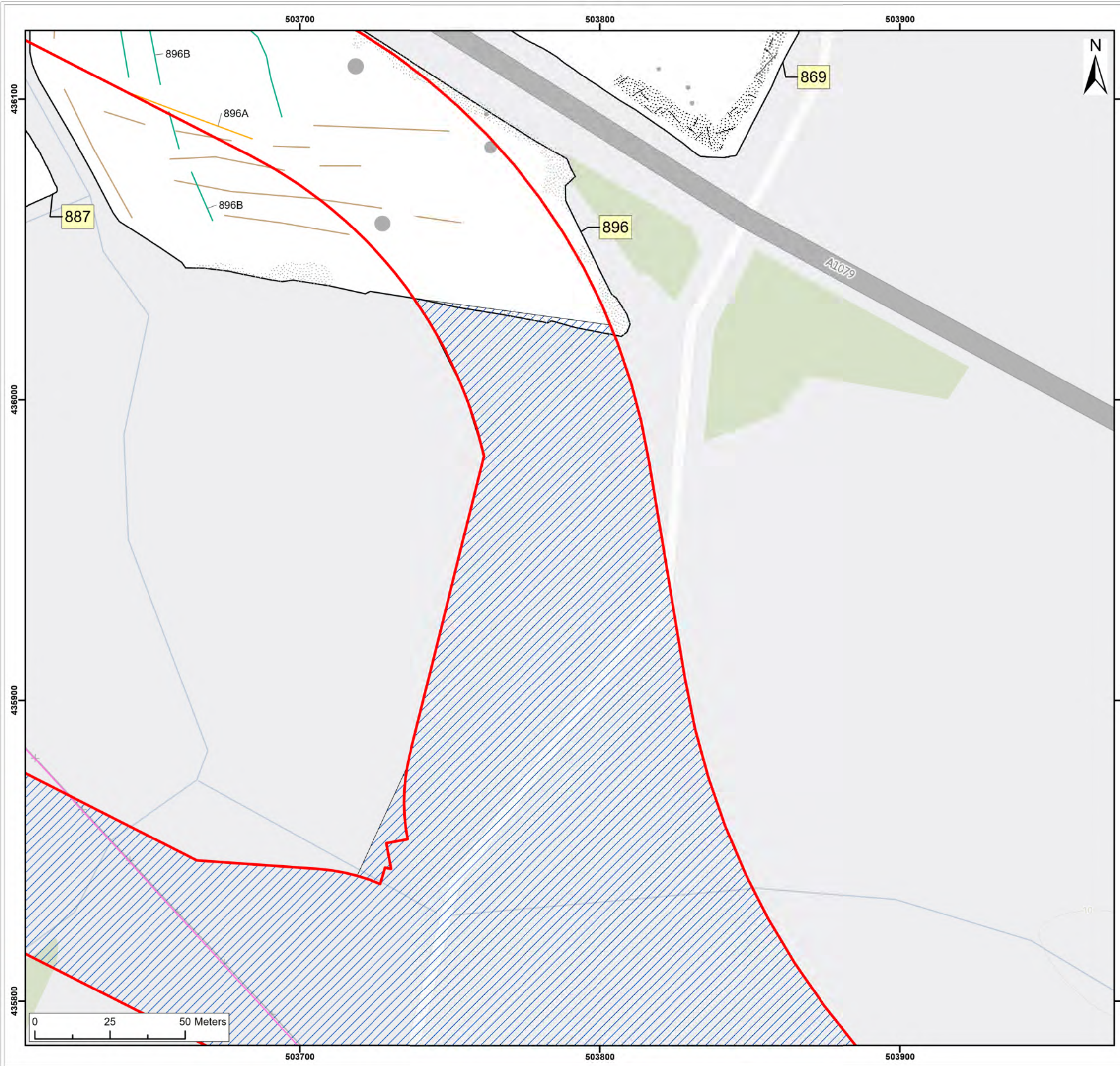
Title: Archive Interpretation: 861, 896

Figure:22-7-628 Drawing No: PB2340-RHD-ZZ-ZZ-DR-Z-0628

Co-ordinate system: British National Grid	Page Size: A3	Scale: 1:1,250
--	------------------	-------------------

Project: Dogger Bank South Offshore Wind Farms	Report: Archaeological Geophysical Survey Report
--	--





- Legend:**
- Onshore Development Area
 - Outstanding
 - Spread (Magnetic Disturbance)
 - Anomaly (Ferrous/Iron Spike)
 - Spread (Ferrous/Iron Spike)
 - Linear Trend (Possible Archaeology)
 - Linear Trend (Unclear Origin)
 - Linear Trend (Agricultural, Ridge and Furrow)
- Historic Environment Records (events)**
- ▲ Point
 - Line
 - Region
- Historic Environment Records (monuments)**
- Monument, Building, Find spot
 - Monument
 - Monument

SX	P05	24/01/2024	Draft	SO	AG	JL
SUI	REV	DATE	DESCRIPTION	DRW	CHK	APR

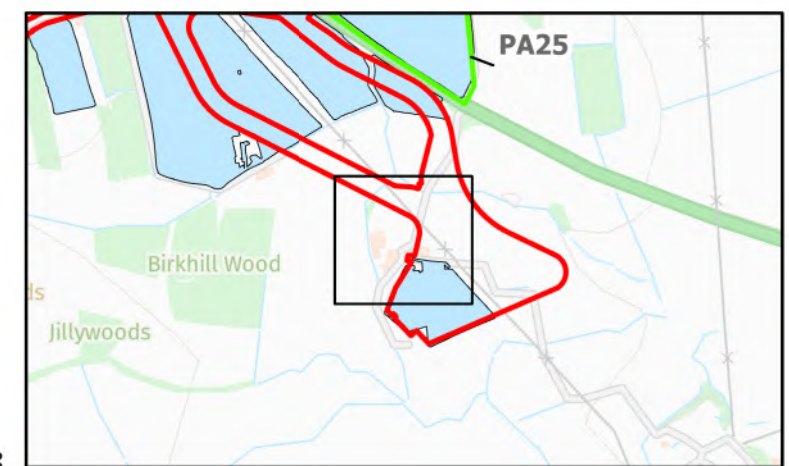

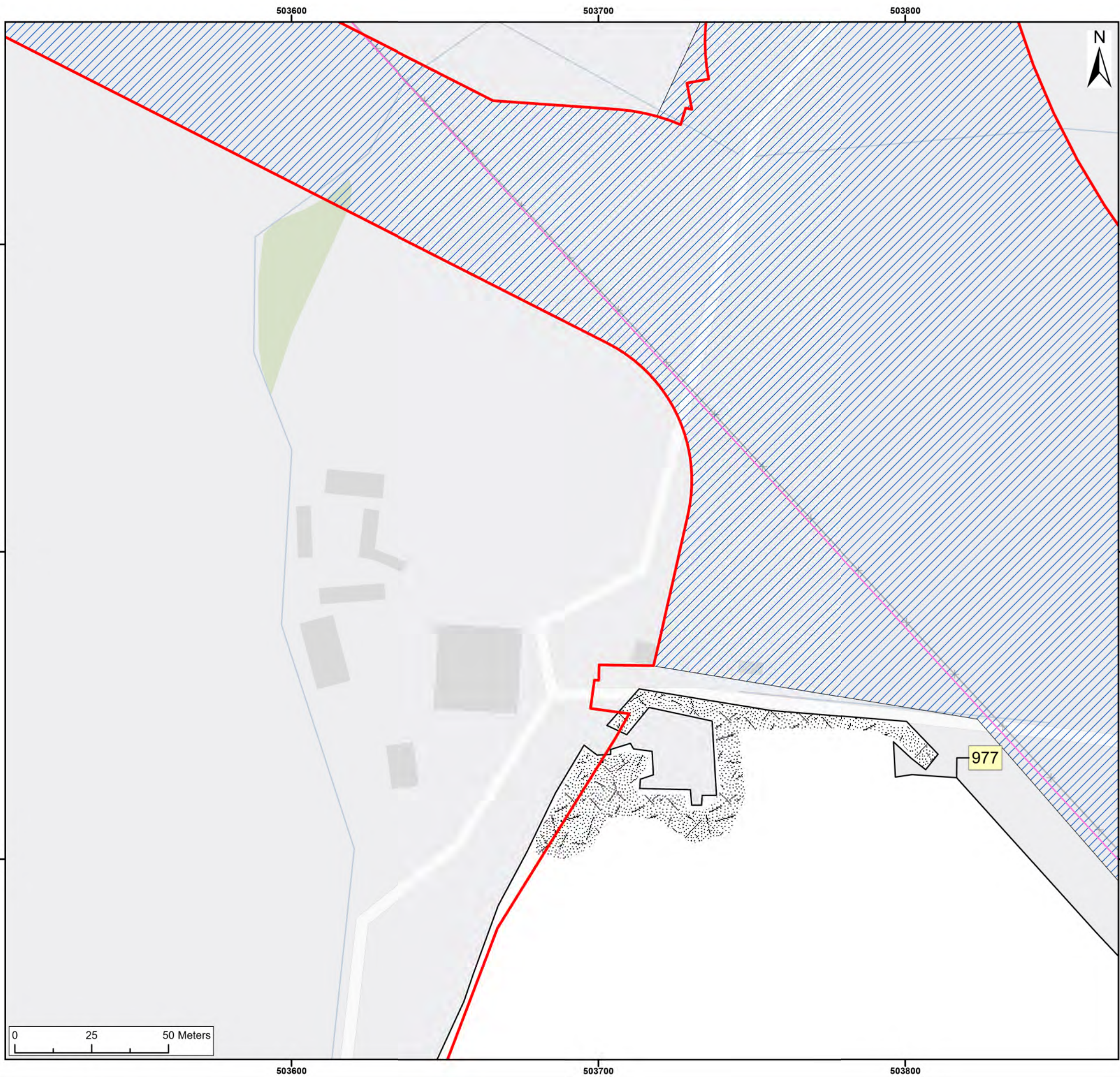
Title: Archive Interpretation: 896

Figure: 22-7-629 Drawing No: PB2340-RHD-ZZ-ZZ-DR-Z-0629

Co-ordinate system: British National Grid Page Size: A3 Scale: 1:1,250

Project: Dogger Bank South Offshore Wind Farms Report: Archaeological Geophysical Survey Report





- Legend:**
- Onshore Development Area
 - Outstanding
 - Spread (Magnetic Disturbance)
 - ▲ Point
 - Line
 - Region
 - Monument, Building, Find spot
 - Monument
 - Monument

SX	P05	24/01/2024	Draft	SO	AG	JL
SUI	REV	DATE	DESCRIPTION	DRW	CHK	APR

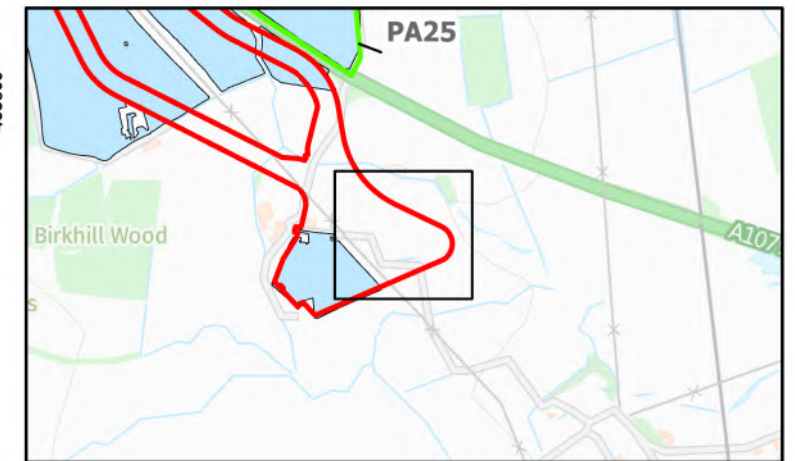
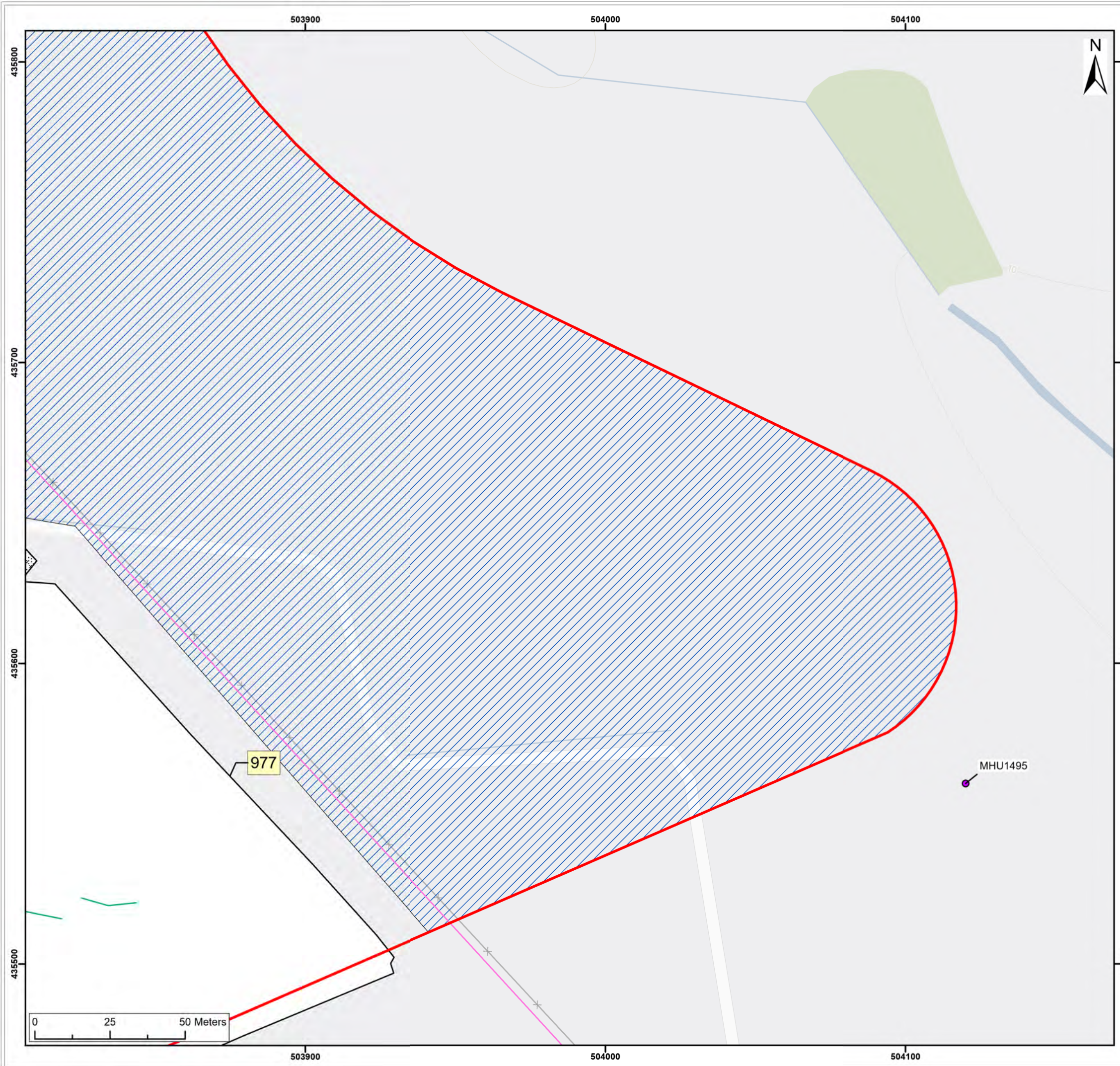
Title: **Archive Interpretation: Outstanding**

Figure:22-7-630 Drawing No: PB2340-RHD-ZZ-ZZ-DR-Z-0630

Co-ordinate system: British National Grid Page Size: A3 Scale: 1:1,250

Project: **Dogger Bank South Offshore Wind Farms** Report: **Archaeological Geophysical Survey Report**





Legend:

Onshore Development Area	Historic Environment Records (events)
Outstanding	Point
Spread (Magnetic Disturbance)	Line
Linear Trend (Unclear Origin)	Region
	Historic Environment Records (monuments)
	Monument, Building, Find spot
	Monument
	Monument

SX	P05	24/01/2024	Draft	SO	AG	JL
SUI	REV	DATE	DESCRIPTION	DRW	CHK	APR

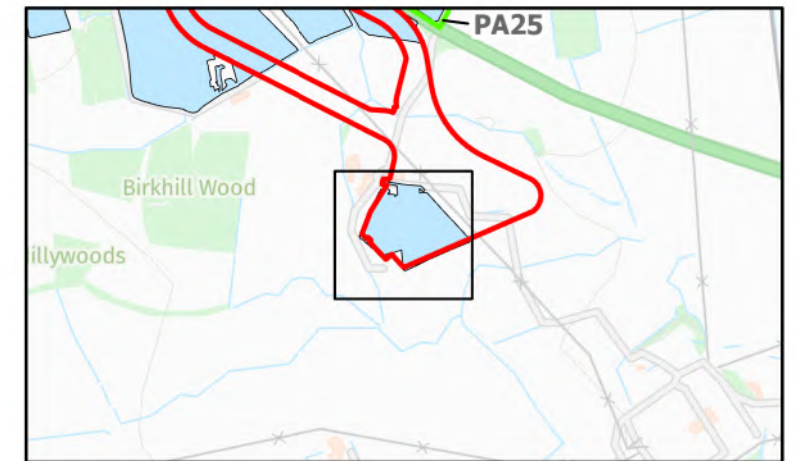
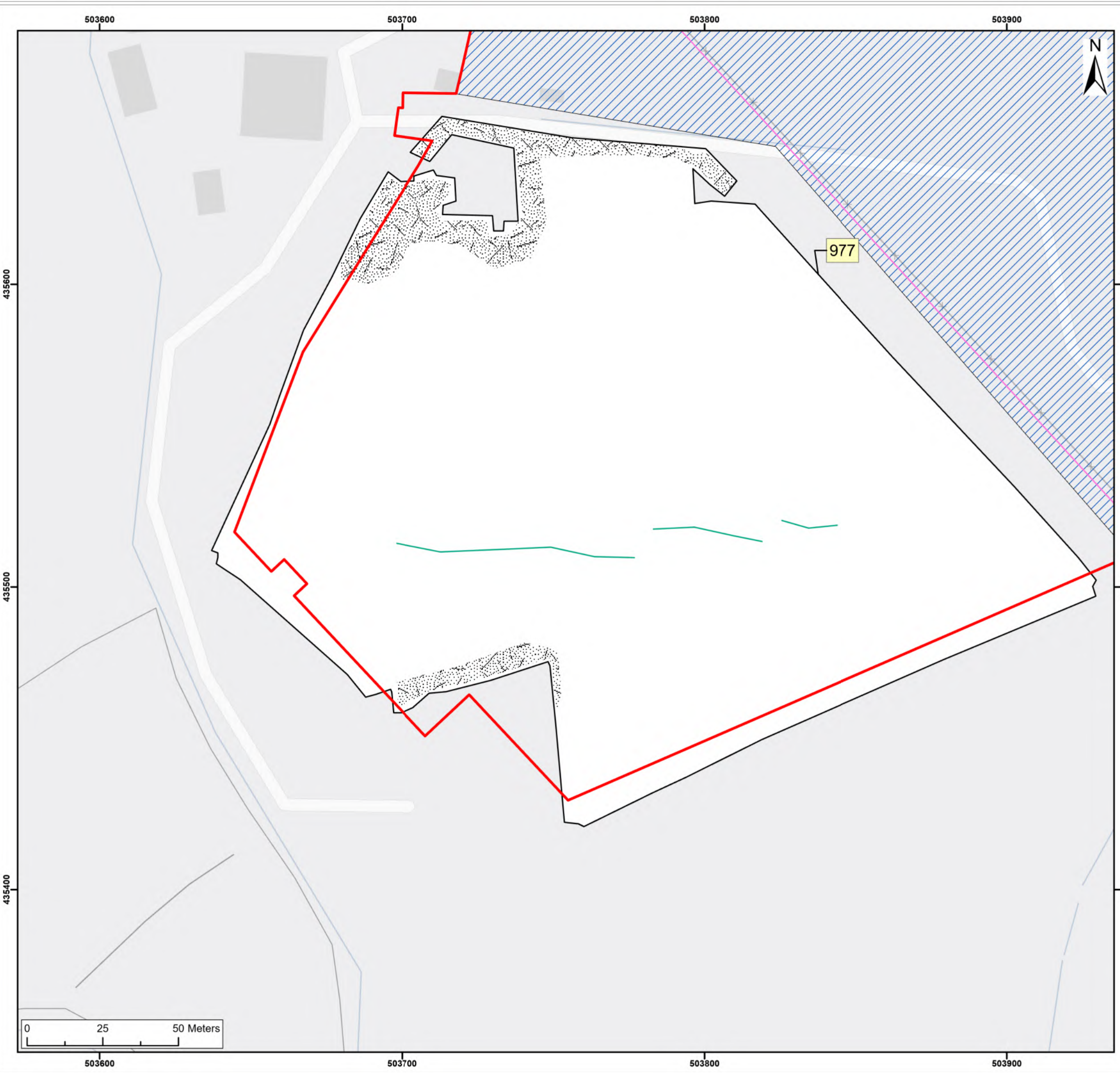
Title: Archive Interpretation: Outstanding

Figure:22-7-631 Drawing No: PB2340-RHD-ZZ-ZZ-DR-Z-0631

Co-ordinate system: British National Grid	Page Size: A3	Scale: 1:1,250
--	------------------	-------------------

Project: Dogger Bank South Offshore Wind Farms	Report: Archaeological Geophysical Survey Report
--	--





Legend:

- Onshore Development Area
- Outstanding
- Spread (Magnetic Disturbance)
- Linear Trend (Unclear Origin)

Historic Environment Records (events)

- ▲ Point
- Line
- Region

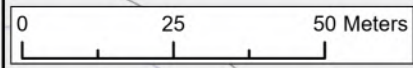
Historic Environment Records (monuments)

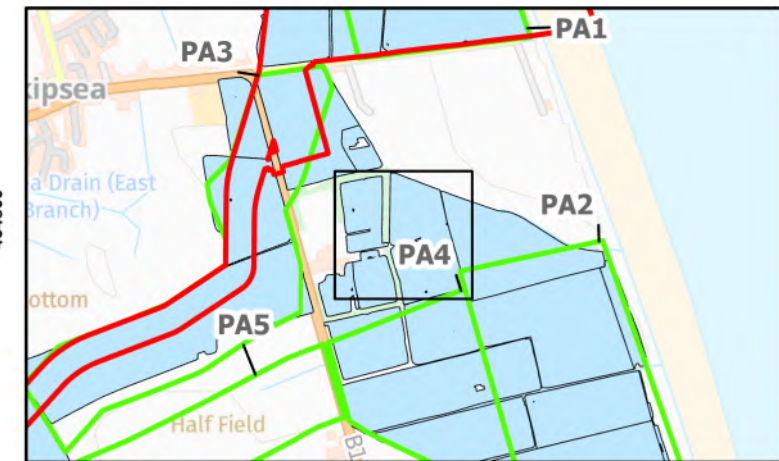
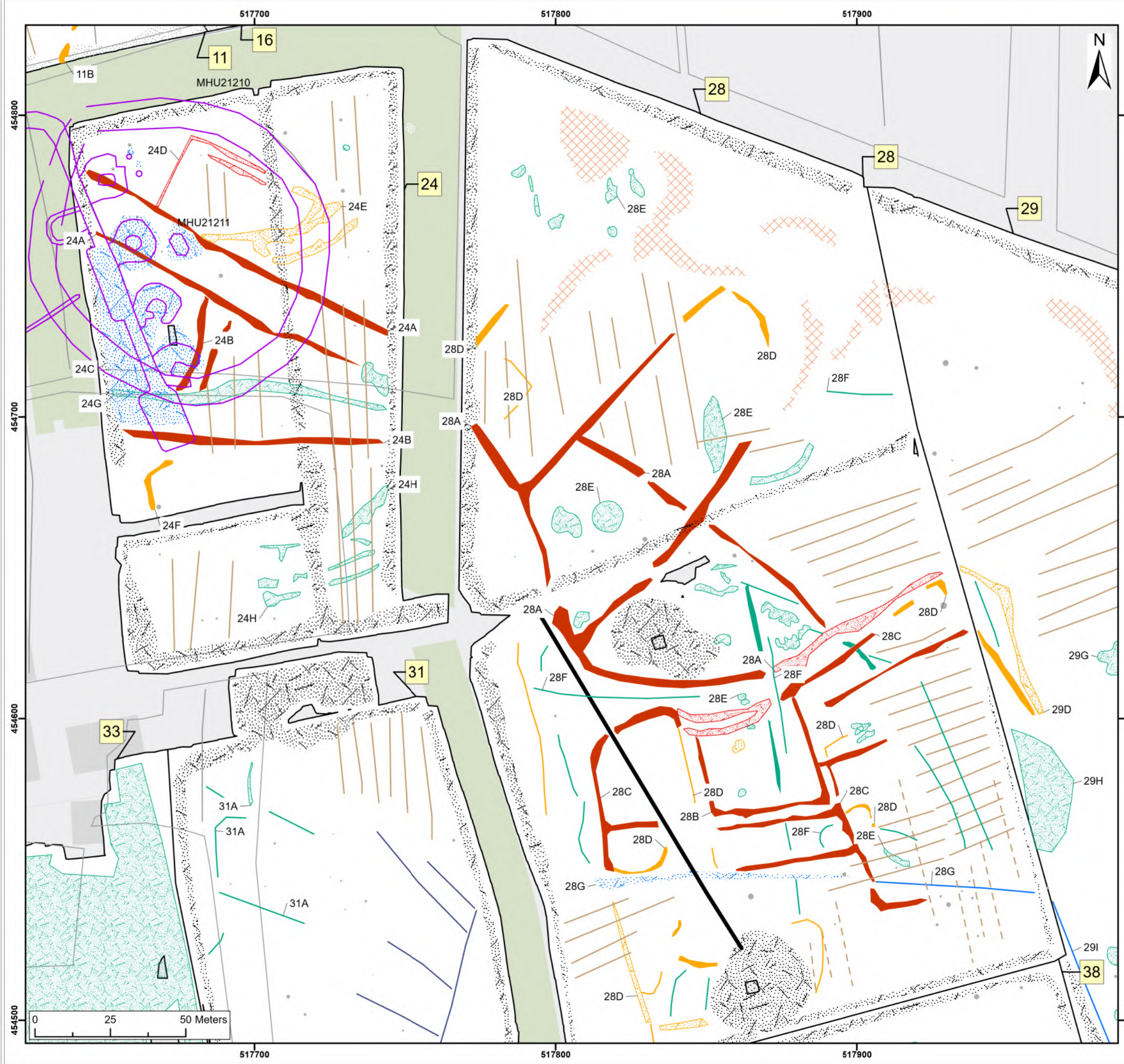
- Monument, Building, Find spot
- Monument
- Monument

NMP Mapping

- NMP Mapping

SX	P05	24/01/2024	Draft
SUI	REV	DATE	DESCRIPTION
Title: Archive Interpretation: 977			
Figure:22-7-632		Drawing No: PB2340-RHD-ZZ-ZZ-DR-Z-0632	
Co-ordinate system: British National Grid		Page Size: A3	Scale: 1:1,250
Project: Dogger Bank South Offshore Wind Farms		Report: Archaeological Geophysical Survey Report	





- Legend:**
- Onshore Development Area
 - Anomaly (Probable Archaeology)
 - Spread (Probable Archaeology)
 - Anomaly (Possible Archaeology)
 - Spread (Possible Archaeology)
 - Spread (Historic Feature)
 - Anomaly (Unclear Origin)
 - Spread (Unclear Origin)
 - Spread (Geology/Natural)
 - Spread (Magnetic Disturbance)
 - Anomaly (Ferrous/Iron Spike)
 - Spread (Ferrous/Iron Spike)
 - Linear Trend (Possible Archaeology)
 - Linear Trend (Historic Feature)
 - Linear Trend (Unclear Origin)
 - Linear Trend (Agricultural, Ploughing)
 - Linear Trend (Agricultural, Ridge and Furrow)
 - Linear Trend (Drainage)
- Historic Environment Records (events)**
- ▲ Point
 - Line
 - Region
- Historic Environment Records (monuments)**
- Monument, Building, Find spot
 - Monument
 - Monument
- NMP Mapping**
- NMP Mapping

SX	P05	24/01/2024	Draft	SO	AG	JL
SUI	REV	DATE	DESCRIPTION	DRW	CHK	APR

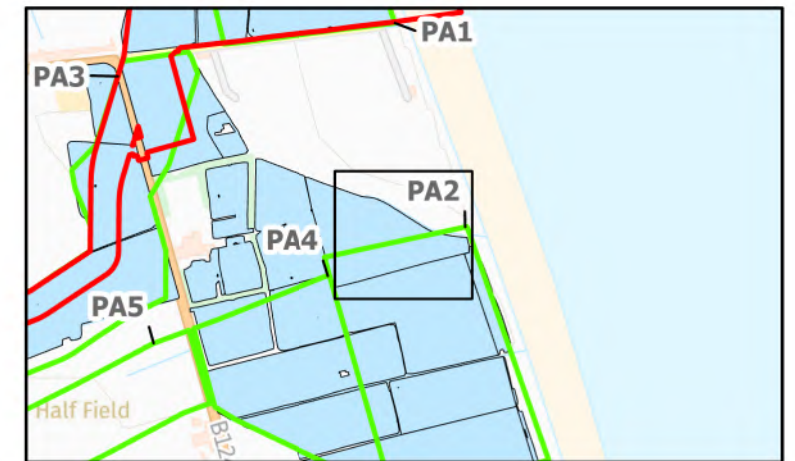
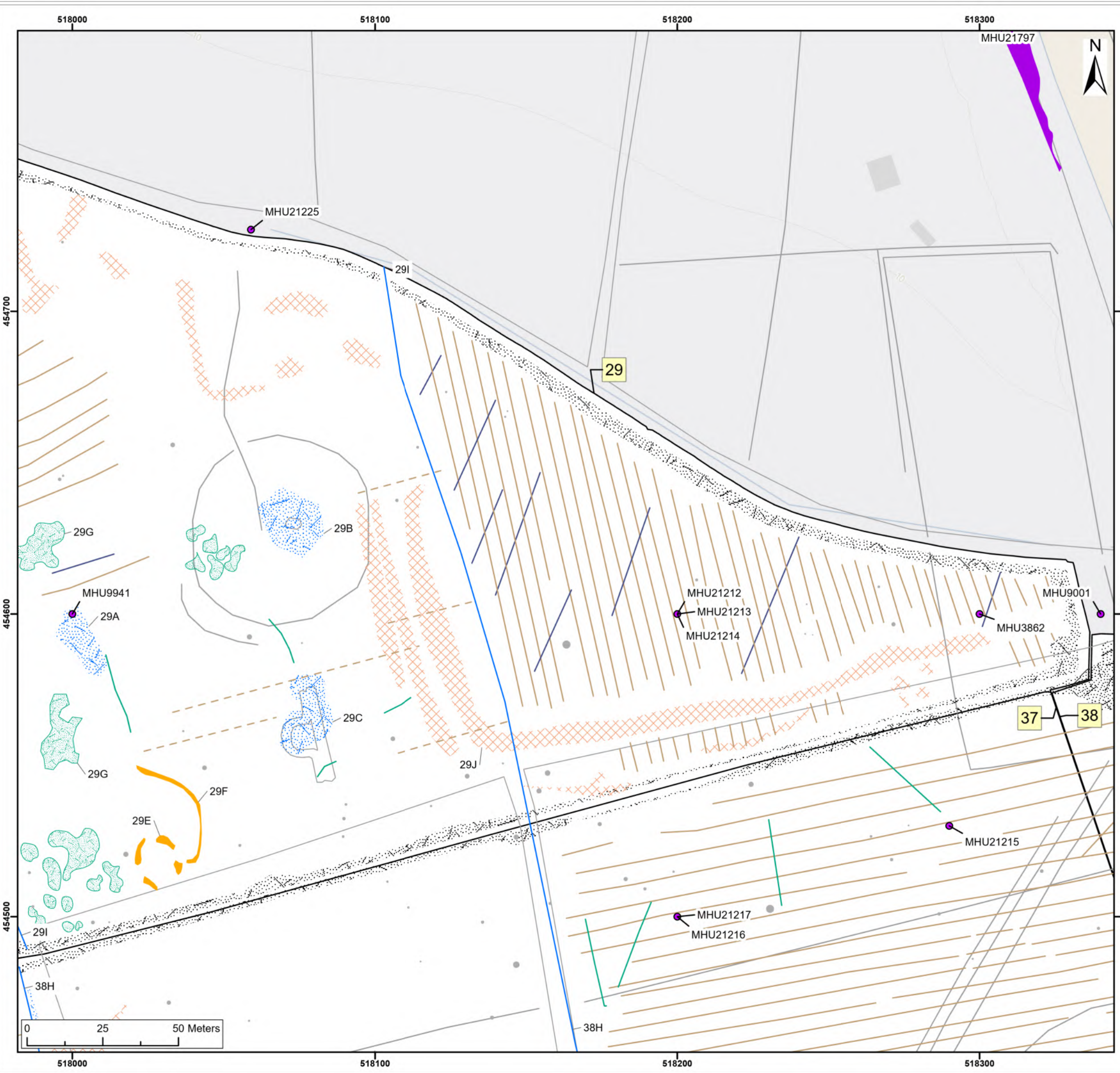
Title: **Archive Interpretation: 24, 28**

Figure:22-7-633 Drawing No: PB2340-RHD-ZZ-ZZ-DR-Z-0633

Co-ordinate system: British National Grid Page Size: A3 Scale: 1:1,250

Project: **Dogger Bank South Offshore Wind Farms** Report: **Archaeological Geophysical Survey Report**





- Legend:**
- Onshore Development Area
 - Anomaly (Possible Archaeology)
 - ▨ Spread (Historic Feature)
 - ▨ Spread (Unclear Origin)
 - ▨ Spread (Geology/Natural)
 - ▨ Spread (Magnetic Disturbance)
 - Anomaly (Ferrous/Iron Spike)
 - Linear Trend (Historic Feature)
 - Linear Trend (Unclear Origin)
 - Linear Trend (Agricultural, Ploughing)
 - Linear Trend (Agricultural, Ridge and Furrow)
 - Linear Trend (Drainage)
- Historic Environment Records (events)**
- ▲ Point
 - Line
 - Region
- Historic Environment Records (monuments)**
- Monument, Building, Find spot
 - Monument
 - Monument
- NMP Mapping**
- NMP Mapping

SX	P05	24/01/2024	Draft		SO	AG	JL
SUI	REV	DATE	DESCRIPTION		DRW	CHK	APR

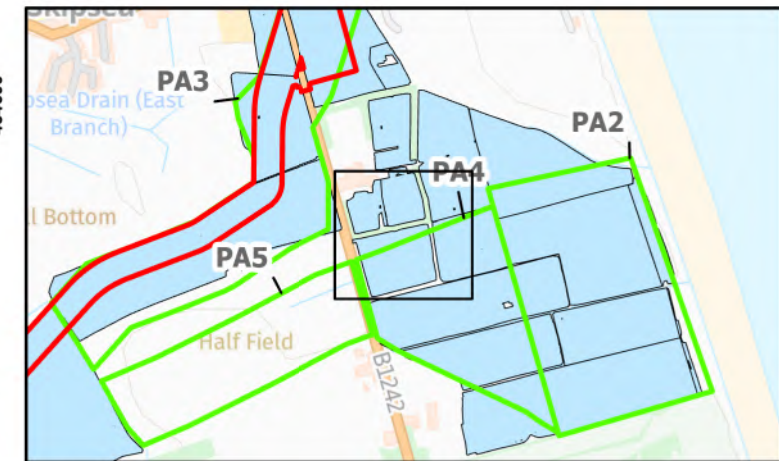
Title: Archive Interpretation: 29

Figure: 22-7-634 Drawing No: PB2340-RHD-ZZ-ZZ-DR-Z-0634

Co-ordinate system: British National Grid	Page Size: A3	Scale: 1:1,250
--	------------------	-------------------

Project: Dogger Bank South Offshore Wind Farms	Report: Archaeological Geophysical Survey Report
--	--





- Legend:**
- Onshore Development Area
 - Anomaly (Probable Archaeology)
 - Spread (Probable Archaeology)
 - Anomaly (Possible Archaeology)
 - Spread (Possible Archaeology)
 - Spread (Historic Feature)
 - Anomaly (Unclear Origin)
 - Spread (Unclear Origin)
 - Spread (Geology/Natural)
 - Spread (Magnetic Disturbance)
 - Anomaly (Ferrous/Iron Spike)
 - Spread (Ferrous/Iron Spike)
 - Linear Trend (Possible Archaeology)
 - Linear Trend (Historic Feature)
 - Linear Trend (Unclear Origin)
 - Linear Trend (Agricultural, Ploughing)
 - Linear Trend (Agricultural, Ridge and Furrow)
 - Linear Trend (Drainage)
- Historic Environment Records (events)**
- ▲ Point
 - Line
 - Region
- Historic Environment Records (monuments)**
- Monument, Building, Find spot
 - Monument
 - Monument
- NMP Mapping**
- NMP Mapping

SX	P05	24/01/2024	Draft	SO	AG	JL
SUI	REV	DATE	DESCRIPTION	DRW	CHK	APR

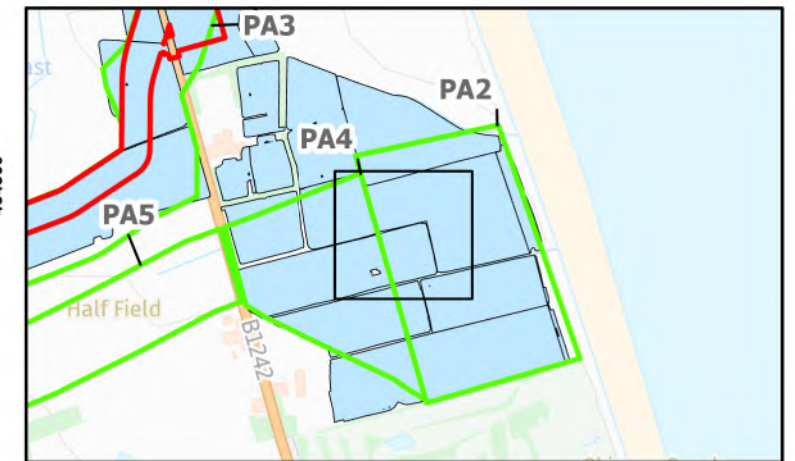
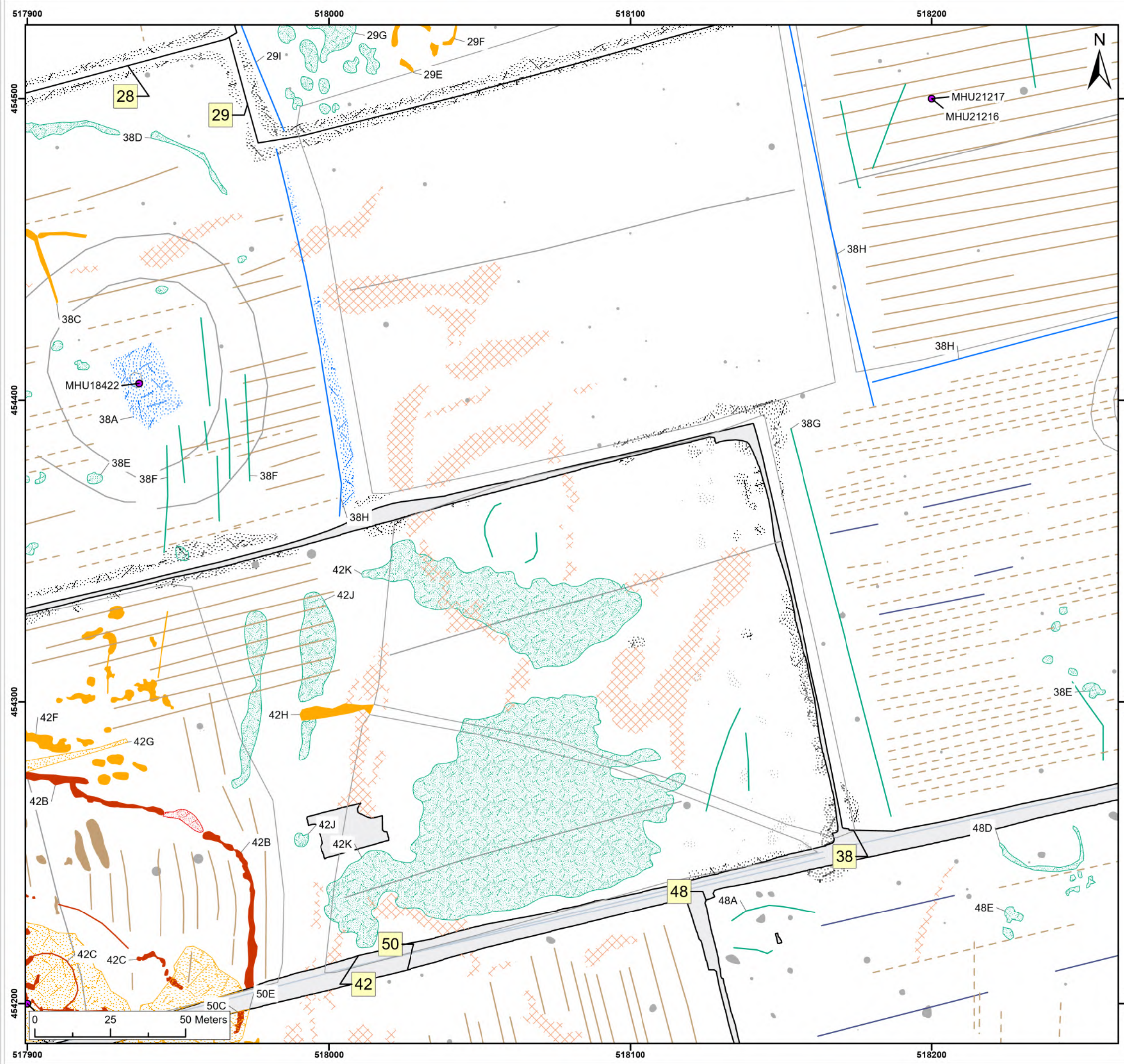
Title: Archive Interpretation:
33, 31, 39, 28, 38

Figure:22-7-635 Drawing No: PB2340-RHD-ZZ-ZZ-DR-Z-0635

Co-ordinate system: British National Grid	Page Size: A3	Scale: 1:1,250
--	------------------	-------------------

Project: Dogger Bank South Offshore Wind Farms	Report: Archaeological Geophysical Survey Report
--	--





- Legend:**
- Onshore Development Area
 - Anomaly (Probable Archaeology)
 - ▨ Spread (Probable Archaeology)
 - Anomaly (Possible Archaeology)
 - ▨ Spread (Possible Archaeology)
 - ▨ Spread (Historic Feature)
 - ▨ Spread (Unclear Origin)
 - Anomaly (Agricultural)
 - ▨ Spread (Geology/Natural)
 - ▨ Spread (Magnetic Disturbance)
 - Anomaly (Ferrous/Iron Spike)
 - ▨ Spread (Ferrous/Iron Spike)
 - Linear Trend (Probable Archaeology)
 - Linear Trend (Possible Archaeology)
 - Linear Trend (Historic Feature)
 - Linear Trend (Unclear Origin)
 - Linear Trend (Agricultural, Ploughing)
 - Linear Trend (Agricultural, ...)
- Historic Environment Records (events)**
- ▲ Point
 - Line
 - Region
- Historic Environment Records (monuments)**
- Monument, Building, Find spot
 - Monument
 - Monument
- NMP Mapping**
- NMP Mapping

SX	P05	24/01/2024	Draft	SO	AG	JL
SUI	REV	DATE	DESCRIPTION	DRW	CHK	APR

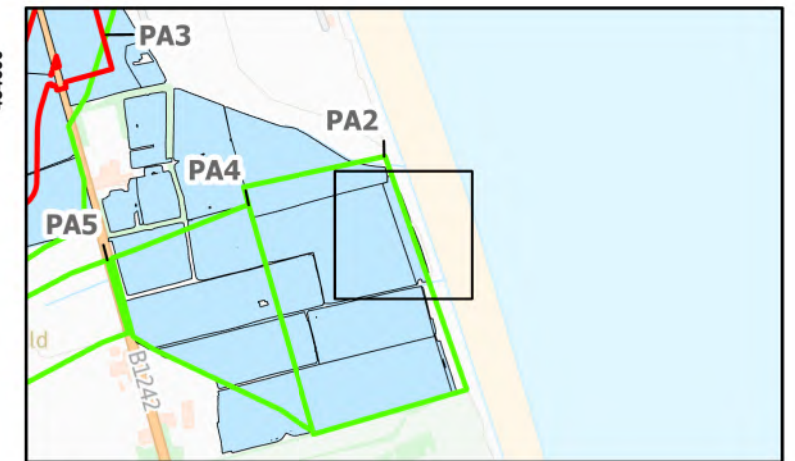
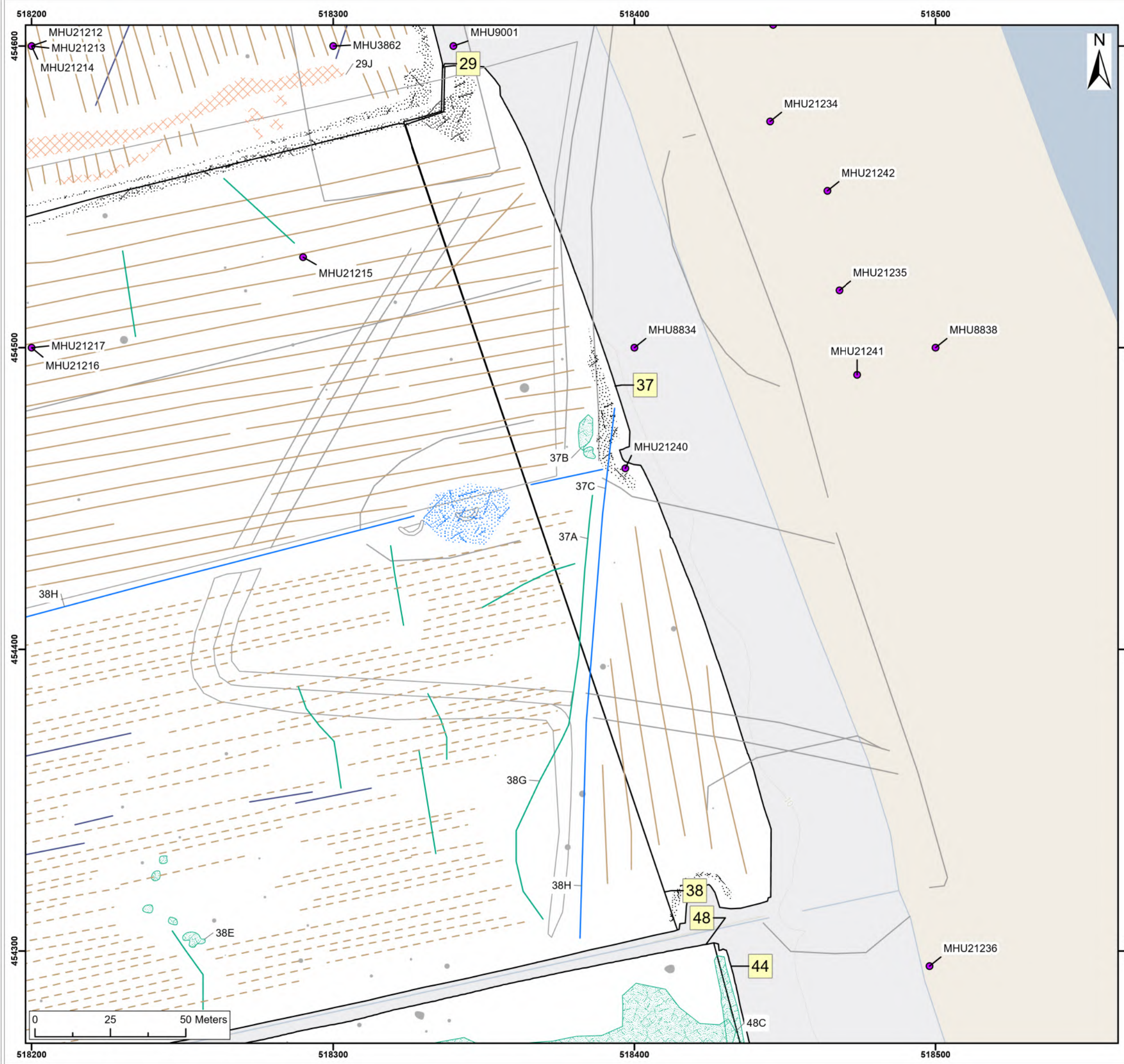
Title: Archive Interpretation: 38, 42

Figure: 22-7-636 Drawing No: PB2340-RHD-ZZ-ZZ-DR-Z-0636

Co-ordinate system: British National Grid Page Size: A3 Scale: 1:1,250

Project: Dogger Bank South Offshore Wind Farms Report: Archaeological Geophysical Survey Report





Legend:

- Onshore Development Area
- Spread (Historic Feature)
- Spread (Unclear Origin)
- Spread (Geology/Natural)
- Spread (Magnetic Disturbance)
- Anomaly (Ferrous/Iron Spike)
- Linear Trend (Historic Feature)
- Linear Trend (Unclear Origin)
- Linear Trend (Agricultural, Ploughing)
- Linear Trend (Agricultural, Ridge and Furrow)
- Linear Trend (Drainage)

Historic Environment Records (events)

- ▲ Point
- Line
- Region

Historic Environment Records (monuments)

- Monument, Building, Find spot
- Monument
- Monument

NMP Mapping

- NMP Mapping

SX	P05	24/01/2024	Draft		SO	AG	JL
SUI	REV	DATE	DESCRIPTION	DRW	CHK	APR	

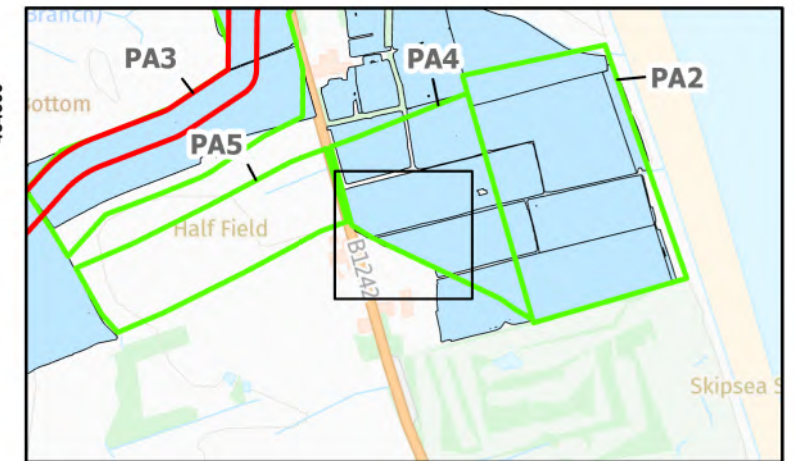
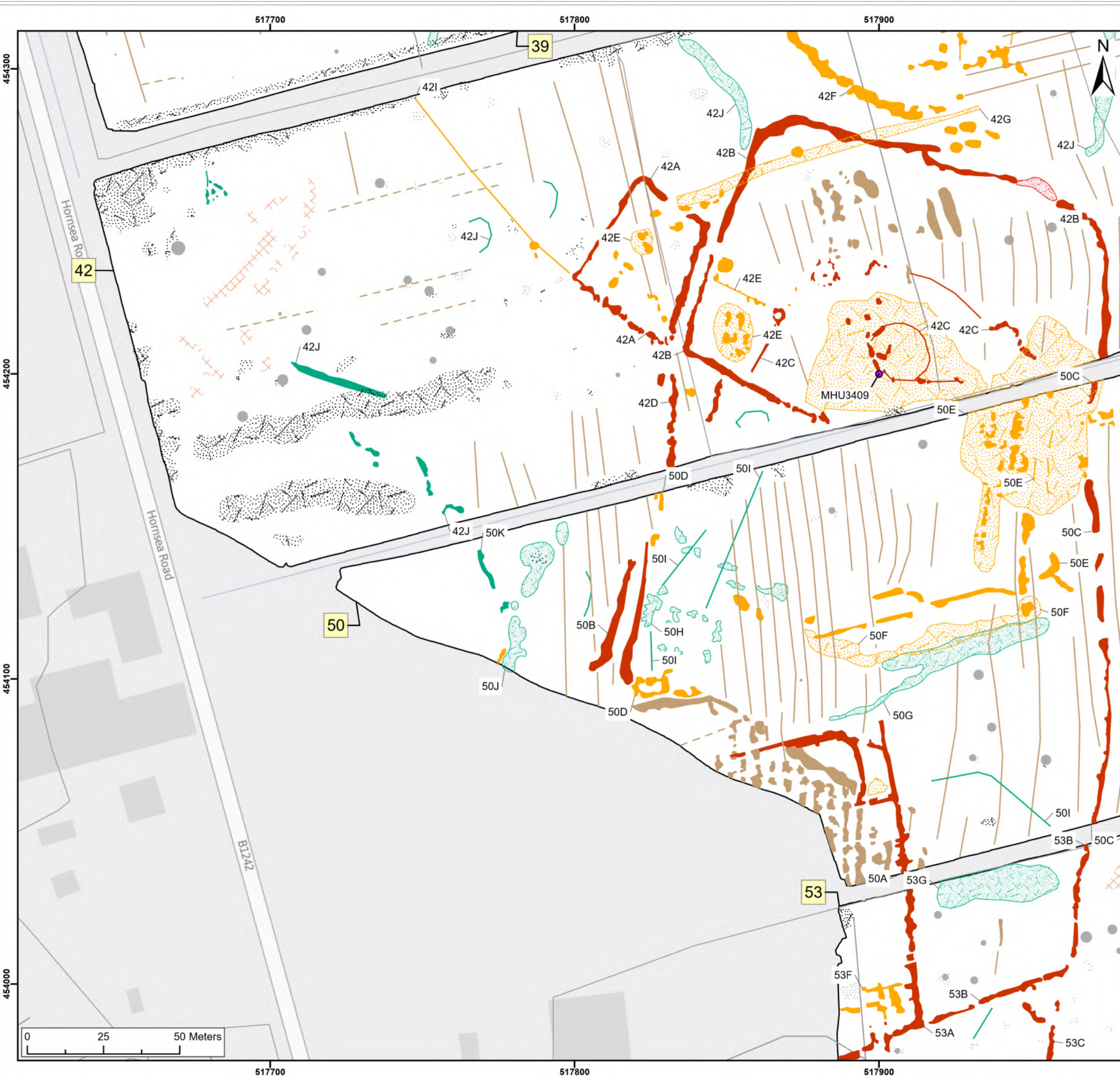
Title: Archive Interpretation:
38, 37

Figure:22-7-637 Drawing No: PB2340-RHD-ZZ-ZZ-DR-Z-0637

Co-ordinate system: British National Grid	Page Size: A3	Scale: 1:1,250
--	------------------	-------------------

Project: Dogger Bank South Offshore Wind Farms	Report: Archaeological Geophysical Survey Report
--	--





Legend:

- Onshore Development Area
- Anomaly (Probable Archaeology)
- Spread (Probable Archaeology)
- Anomaly (Possible Archaeology)
- Spread (Possible Archaeology)
- Anomaly (Unclear Origin)
- Spread (Unclear Origin)
- Anomaly (Agricultural)
- Spread (Geology/Natural)
- Spread (Magnetic Disturbance)
- Anomaly (Ferrous/Iron Spike)
- Spread (Ferrous/Iron Spike)
- Linear Trend (Probable Archaeology)
- Linear Trend (Possible Archaeology)
- Linear Trend (Unclear Origin)
- Linear Trend (Agricultural, Ploughing)
- Linear Trend (Agricultural, Ridge and Furrow)

Historic Environment Records (events)

- Point
- Line
- Region

Historic Environment Records (monuments)

- Monument, Building, Find spot
- Monument
- Monument

NMP Mapping

- NMP Mapping


SX	P05	24/01/2024	Draft	SO	AG	JL
SUI	REV	DATE	DESCRIPTION	DRW	CHK	APR

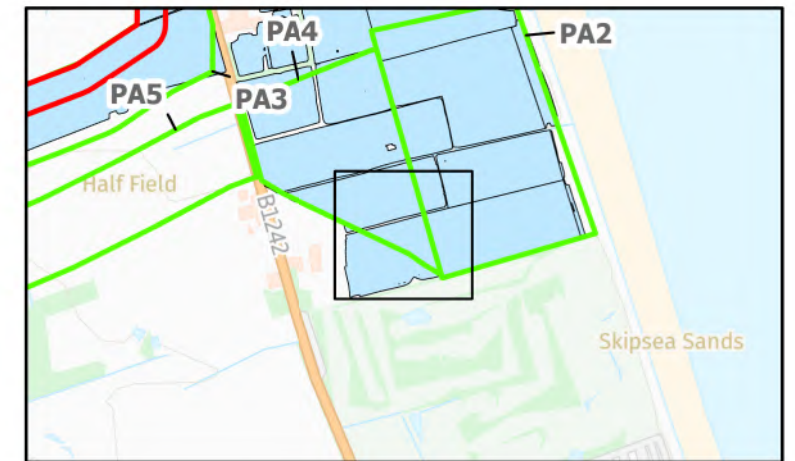
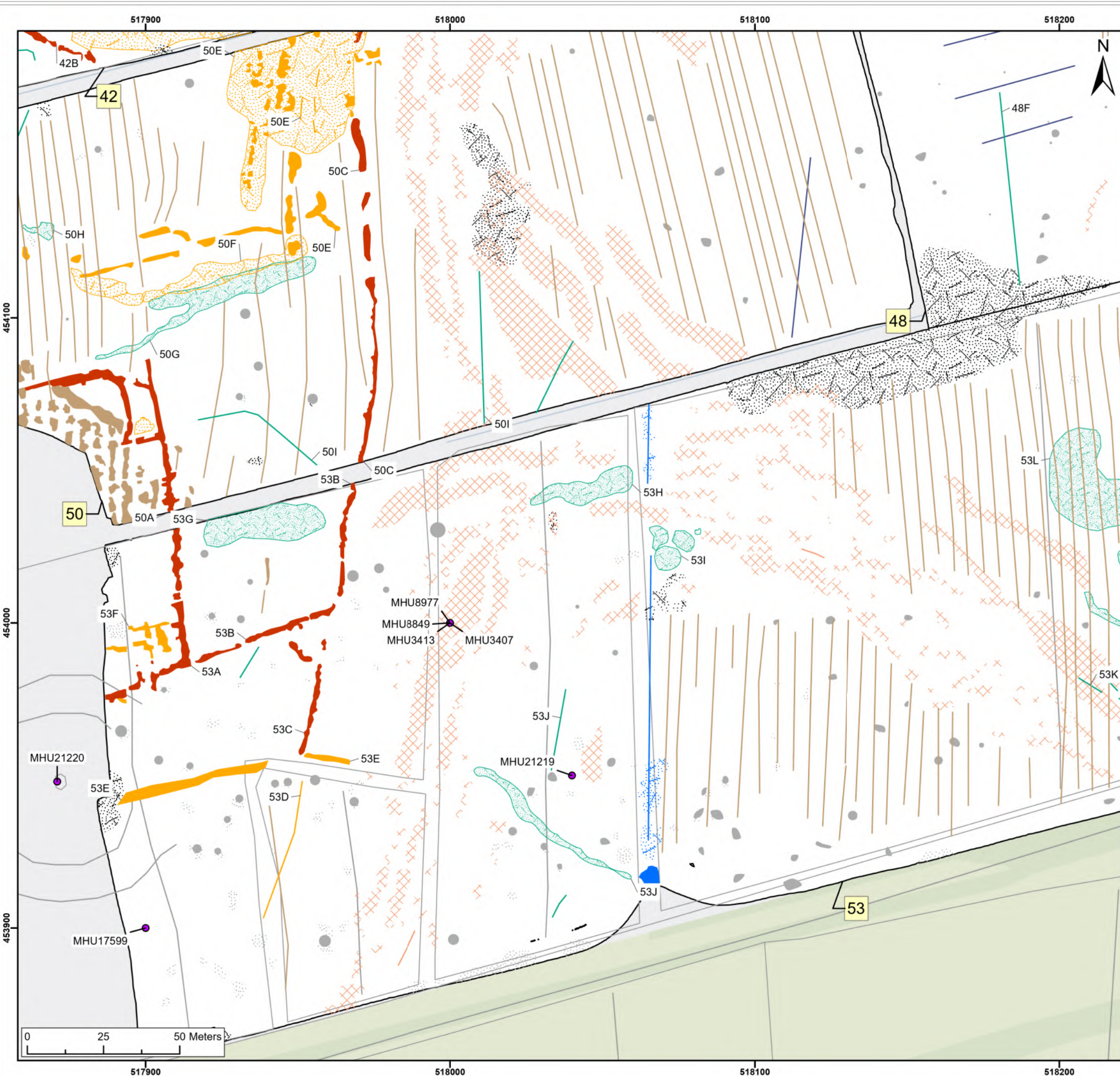
Title: Archive Interpretation: 42, 50

Figure: 22-7-638 Drawing No: PB2340-RHD-ZZ-ZZ-DR-Z-0638

Co-ordinate system: British National Grid Page Size: A3 Scale: 1:1,250

Project: Dogger Bank South Offshore Wind Farms Report: Archaeological Geophysical Survey Report





Legend:

Onshore Development Area	Historic Environment Records (events)
Anomaly (Probable Archaeology)	Point
Anomaly (Possible Archaeology)	Line
Spread (Possible Archaeology)	Region
Anomaly (Historic Feature)	Historic Environment Records (monuments)
Spread (Historic Feature)	Monument, Building, Find spot
Spread (Unclear Origin)	Monument
Anomaly (Agricultural)	Monument
Spread (Geology/Natural)	NMP Mapping
Spread (Magnetic Disturbance)	NMP Mapping
Anomaly (Ferrous/Iron Spike)	
Spread (Ferrous/Iron Spike)	
Linear Trend (Possible Archaeology)	
Linear Trend (Historic Feature)	
Linear Trend (Unclear Origin)	
Linear Trend (Agricultural, Ploughing)	
Linear Trend (Agricultural, Ridge and Furrow)	
Linear Trend (Drainage)	

SX	P05	24/01/2024	Draft	SO	AG	JL
SUI	REV	DATE	DESCRIPTION	DRW	CHK	APR

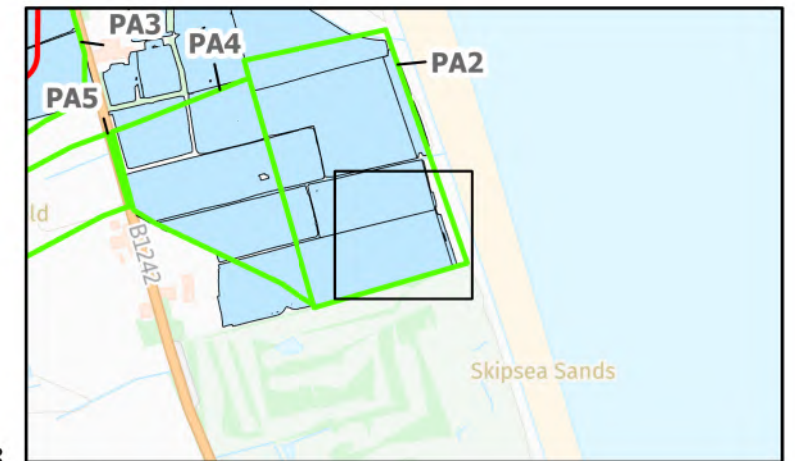
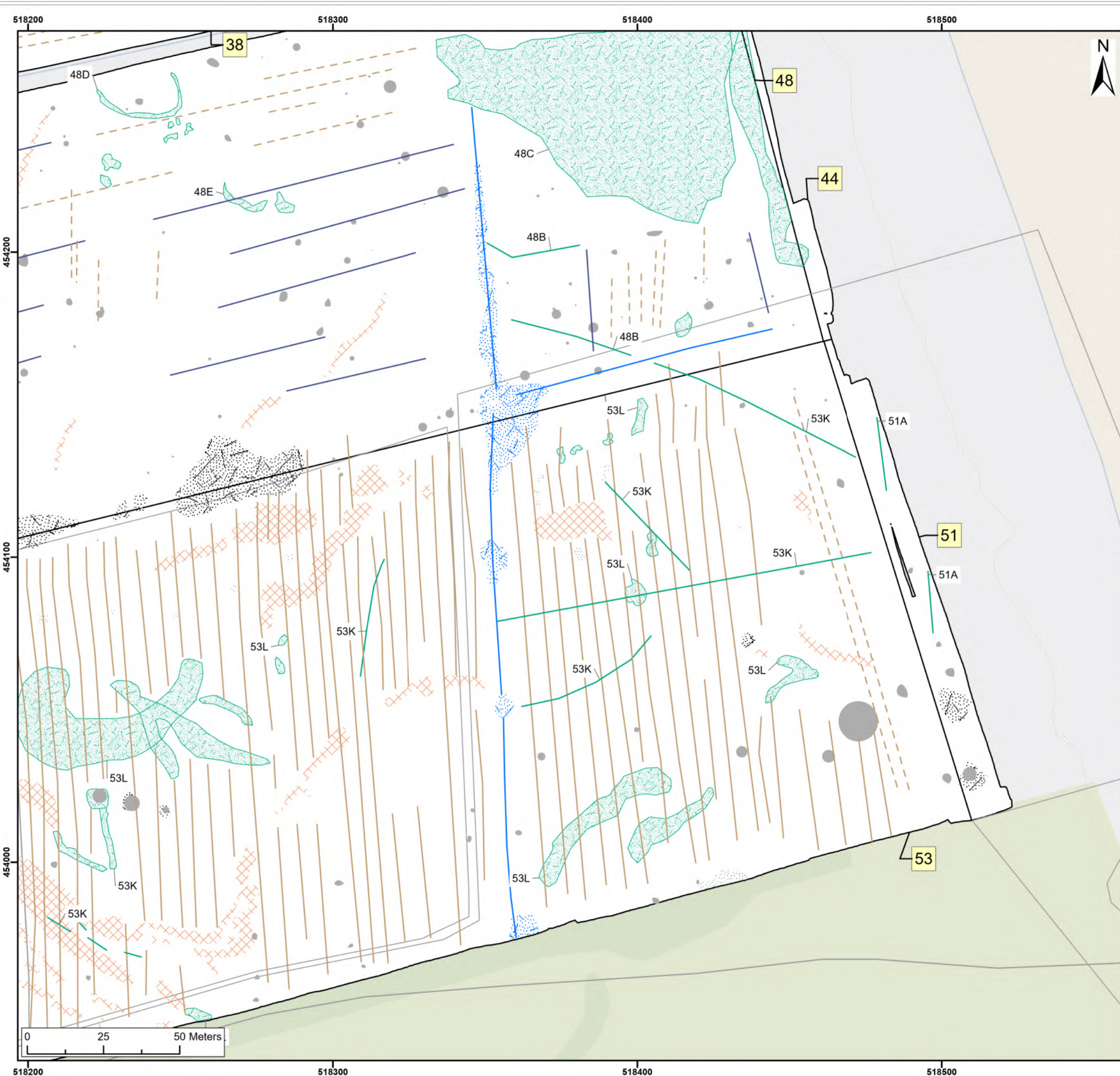
Title: Archive Interpretation: 50, 53

Figure: 22-7-639 Drawing No: PB2340-RHD-ZZ-ZZ-DR-Z-0639

Co-ordinate system: British National Grid	Page Size: A3	Scale: 1:1,250
--	------------------	-------------------

Project: Dogger Bank South Offshore Wind Farms	Report: Archaeological Geophysical Survey Report
--	--





- Legend:**
- Onshore Development Area
 - Spread (Historic Feature)
 - Spread (Unclear Origin)
 - Spread (Geology/Natural)
 - Spread (Magnetic Disturbance)
 - Anomaly (Ferrous/Iron Spike)
 - Spread (Ferrous/Iron Spike)
 - Linear Trend (Historic Feature)
 - Linear Trend (Unclear Origin)
 - Linear Trend (Agricultural, Ploughing)
 - Linear Trend (Agricultural, Ridge and Furrow)
 - Linear Trend (Drainage)
- Historic Environment Records (events)**
- ▲ Point
 - Line
 - Region
- Historic Environment Records (monuments)**
- Monument, Building, Find spot
 - Monument
 - Monument
- NMP Mapping**
- NMP Mapping


SX	P05	24/01/2024	Draft	SO	AG	JL
SUI	REV	DATE	DESCRIPTION	DRW	CHK	APR

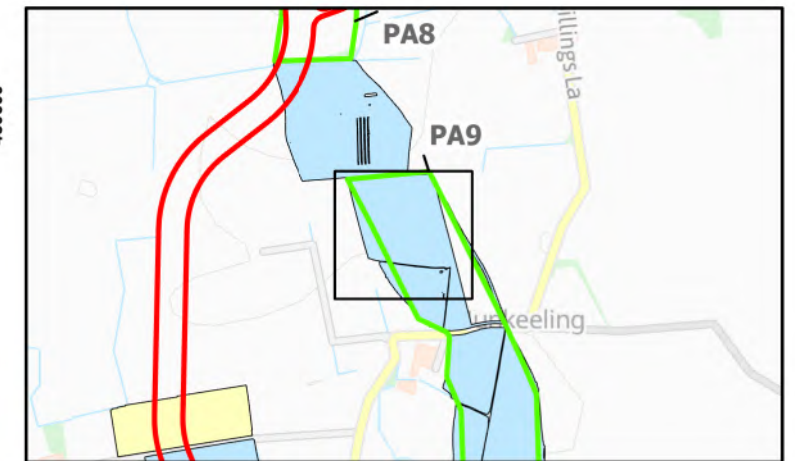
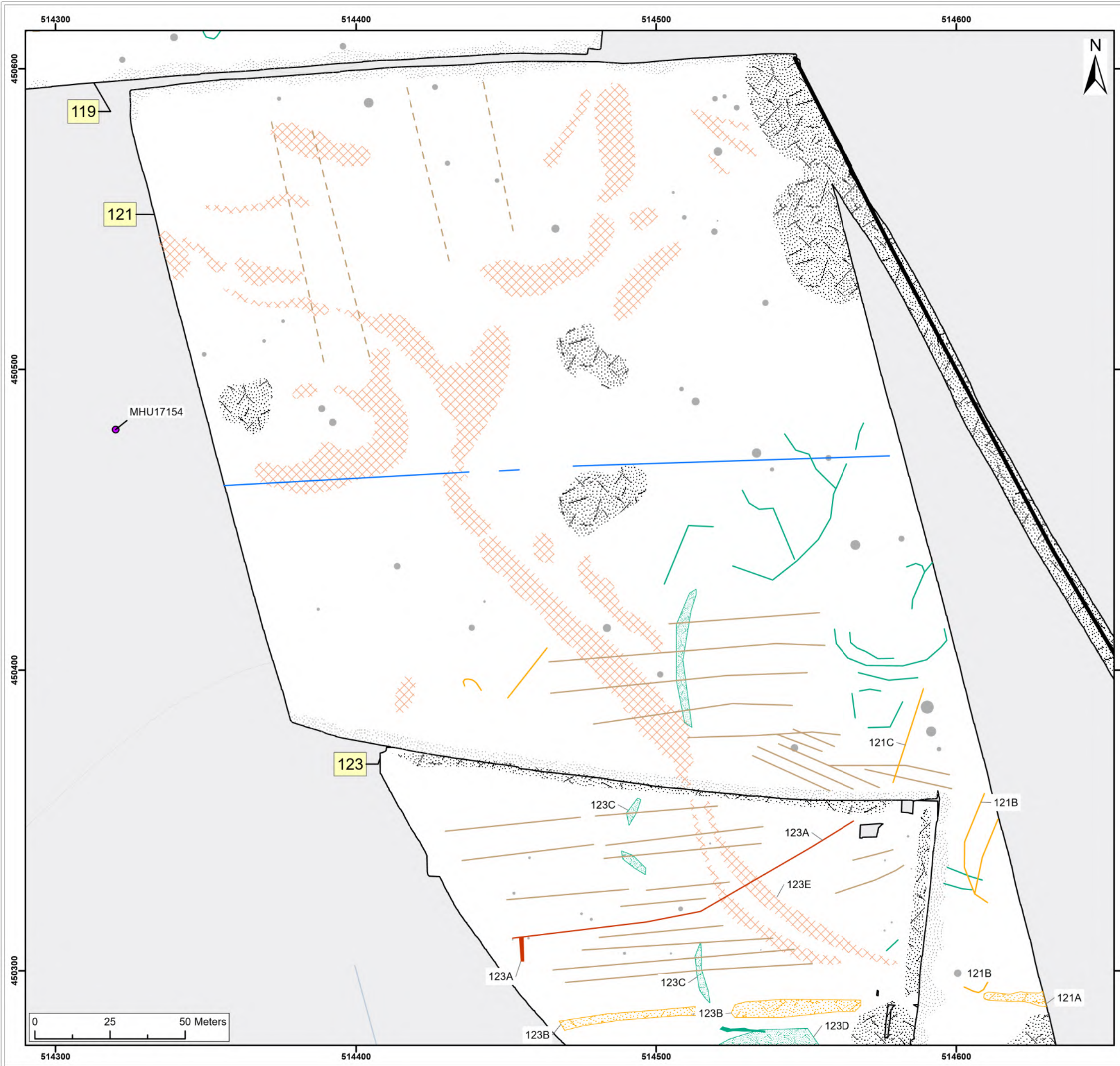
Title: Archive Interpretation:
44, 53, 51

Figure: 22-7-640 Drawing No: PB2340-RHD-ZZ-ZZ-DR-Z-0640

Co-ordinate system: British National Grid	Page Size: A3	Scale: 1:1,250
--	------------------	-------------------

Project: Dogger Bank South Offshore Wind Farms	Report: Archaeological Geophysical Survey Report
--	--





- Legend:**
- Onshore Development Area
 - Anomaly (Probable Archaeology)
 - Spread (Possible Archaeology)
 - Anomaly (Unclear Origin)
 - Spread (Unclear Origin)
 - Spread (Geology/Natural)
 - Spread (Magnetic Disturbance)
 - Anomaly (Ferrous/Iron Spike)
 - Spread (Ferrous/Iron Spike)
 - Linear Trend (Probable Archaeology)
 - Linear Trend (Possible Archaeology)
 - Linear Trend (Historic Feature)
 - Linear Trend (Unclear Origin)
 - Linear Trend (Agricultural, Ploughing)
 - Linear Trend (Agricultural, Ridge and Furrow)
 - Linear Trend (Service)
- Historic Environment Records (events)**
- ▲ Point
 - Line
 - Region
- Historic Environment Records (monuments)**
- Monument, Building, Find spot
 - Monument
 - Monument

SX	P05	24/01/2024	Draft	SO	AG	JL
SUI	REV	DATE	DESCRIPTION	DRW	CHK	APR

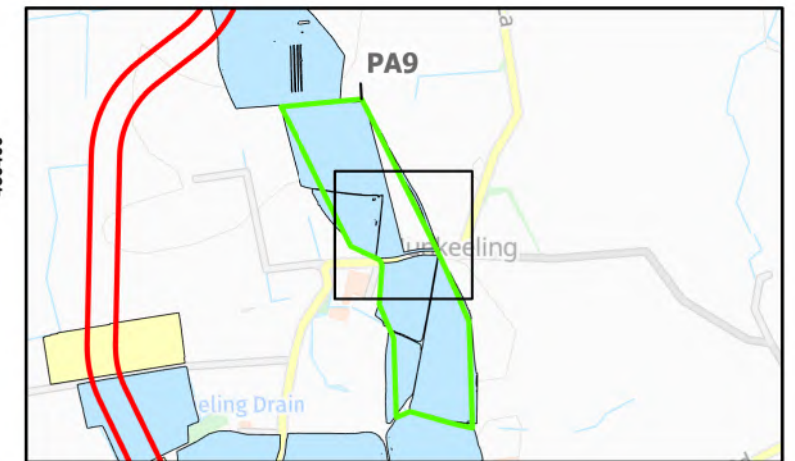
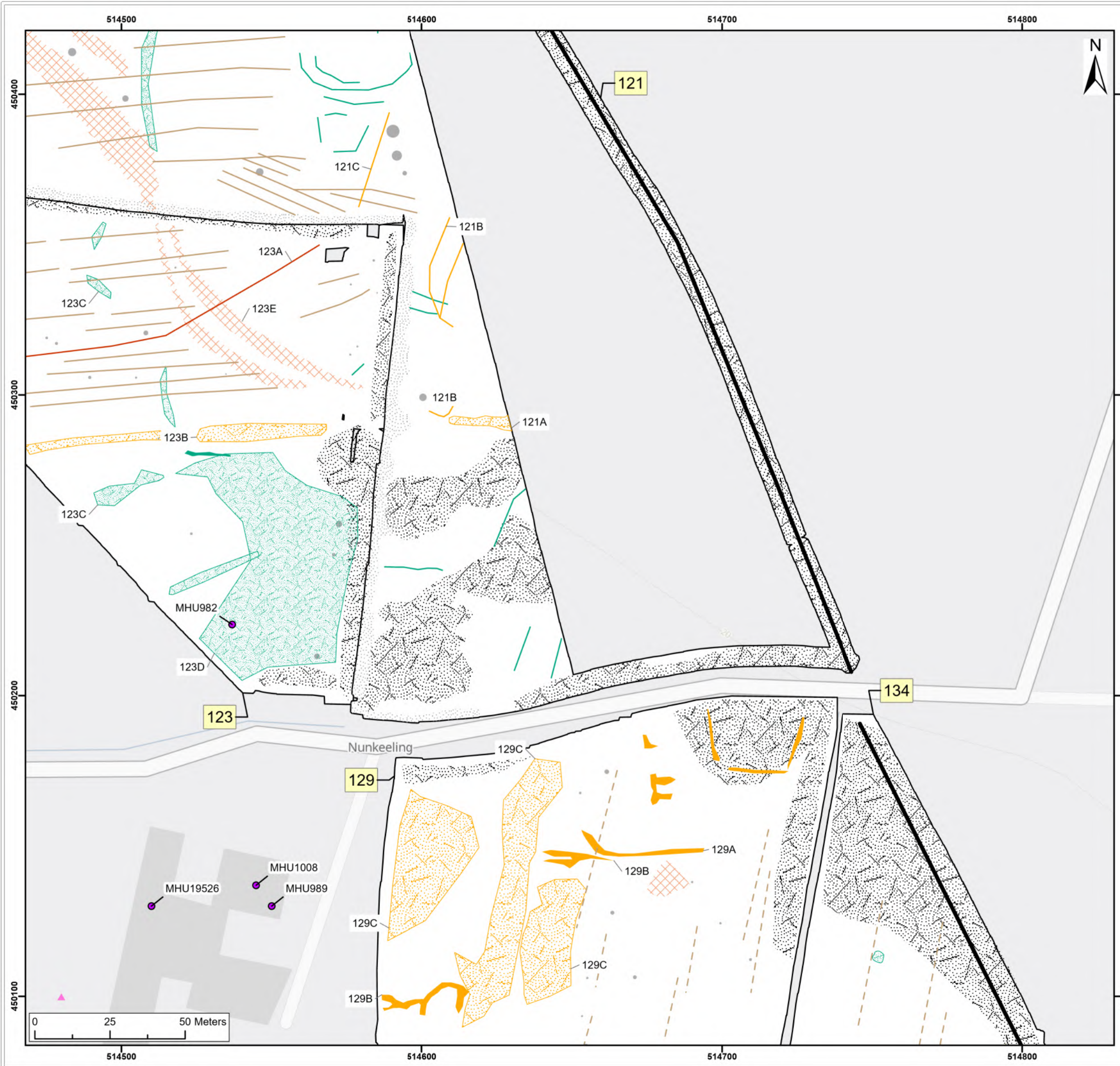
Title: Archive Interpretation: 121, 123

Figure:22-7-641 Drawing No: PB2340-RHD-ZZ-ZZ-DR-Z-0641

Co-ordinate system: British National Grid Page Size: A3 Scale: 1:1,250

Project: Dogger Bank South Offshore Wind Farms Report: Archaeological Geophysical Survey Report





- Legend:**
- Onshore Development Area
 - Anomaly (Possible Archaeology)
 - Spread (Possible Archaeology)
 - Anomaly (Unclear Origin)
 - Spread (Unclear Origin)
 - Spread (Geology/Natural)
 - Spread (Magnetic Disturbance)
 - Anomaly (Ferrous/Iron Spike)
 - Spread (Ferrous/Iron Spike)
 - Linear Trend (Probable Archaeology)
 - Linear Trend (Possible Archaeology)
 - Linear Trend (Unclear Origin)
 - Linear Trend (Agricultural, Ploughing)
 - Linear Trend (Agricultural, Ridge and Furrow)
 - Linear Trend (Service)
- Historic Environment Records (events)**
- ▲ Point
 - Line
 - Region
- Historic Environment Records (monuments)**
- Monument, Building, Find spot
 - Monument
 - Monument

SX	P05	24/01/2024	Draft		SO	AG	JL
SUI	REV	DATE	DESCRIPTION		DRW	CHK	APR

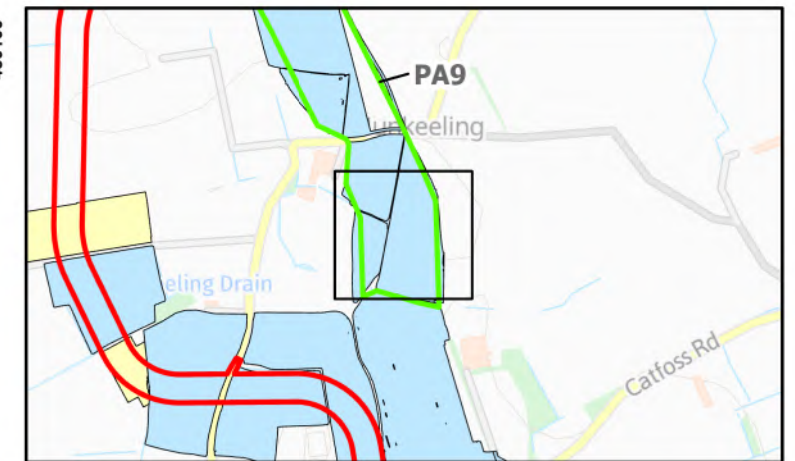
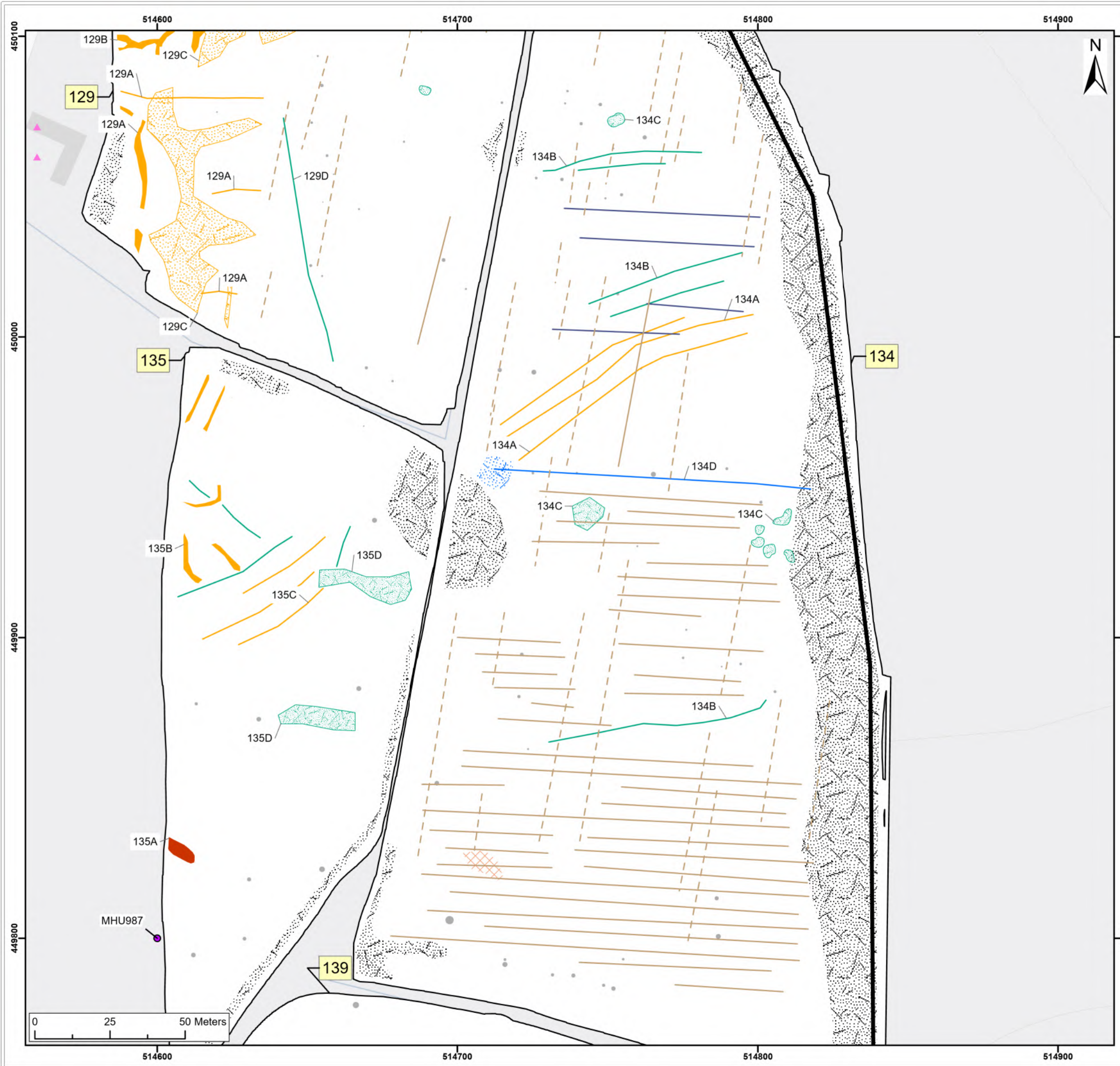
Title: Archive Interpretation:
121, 123, 129, 134

Figure: 22-7-642 Drawing No: PB2340-RHD-ZZ-ZZ-DR-Z-0642

Co-ordinate system: British National Grid	Page Size: A3	Scale: 1:1,250
--	------------------	-------------------

Project: Dogger Bank South Offshore Wind Farms	Report: Archaeological Geophysical Survey Report
--	--





Legend:

Onshore Development Area	Historic Environment Records (events)
Anomaly (Probable Archaeology)	Point
Anomaly (Possible Archaeology)	Line
Spread (Possible Archaeology)	Region
Spread (Historic Feature)	Historic Environment Records (monuments)
Spread (Unclear Origin)	Monument, Building, Find spot
Spread (Geology/Natural)	Monument
Spread (Magnetic Disturbance)	Monument
Anomaly (Ferrous/Iron Spike)	
Linear Trend (Possible Archaeology)	
Linear Trend (Historic Feature)	
Linear Trend (Unclear Origin)	
Linear Trend (Agricultural, Ploughing)	
Linear Trend (Agricultural, Ridge and Furrow)	
Linear Trend (Drainage)	
Linear Trend (Service)	

SX	P05	24/01/2024	Draft	SO	AG	JL
SUI	REV	DATE	DESCRIPTION	DRW	CHK	APR

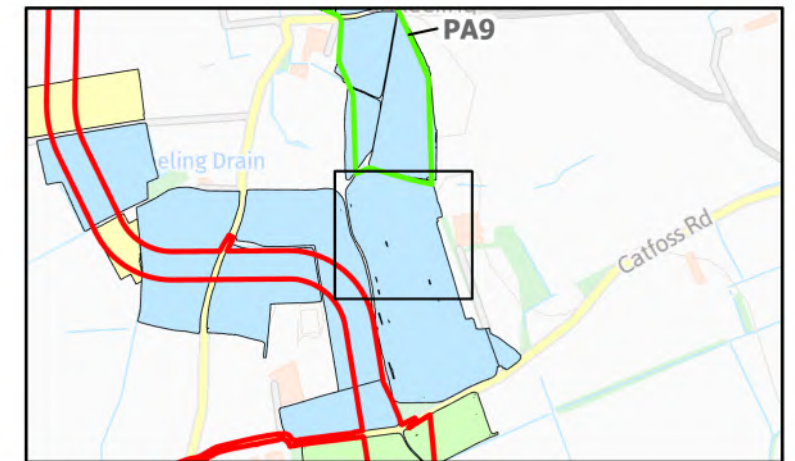
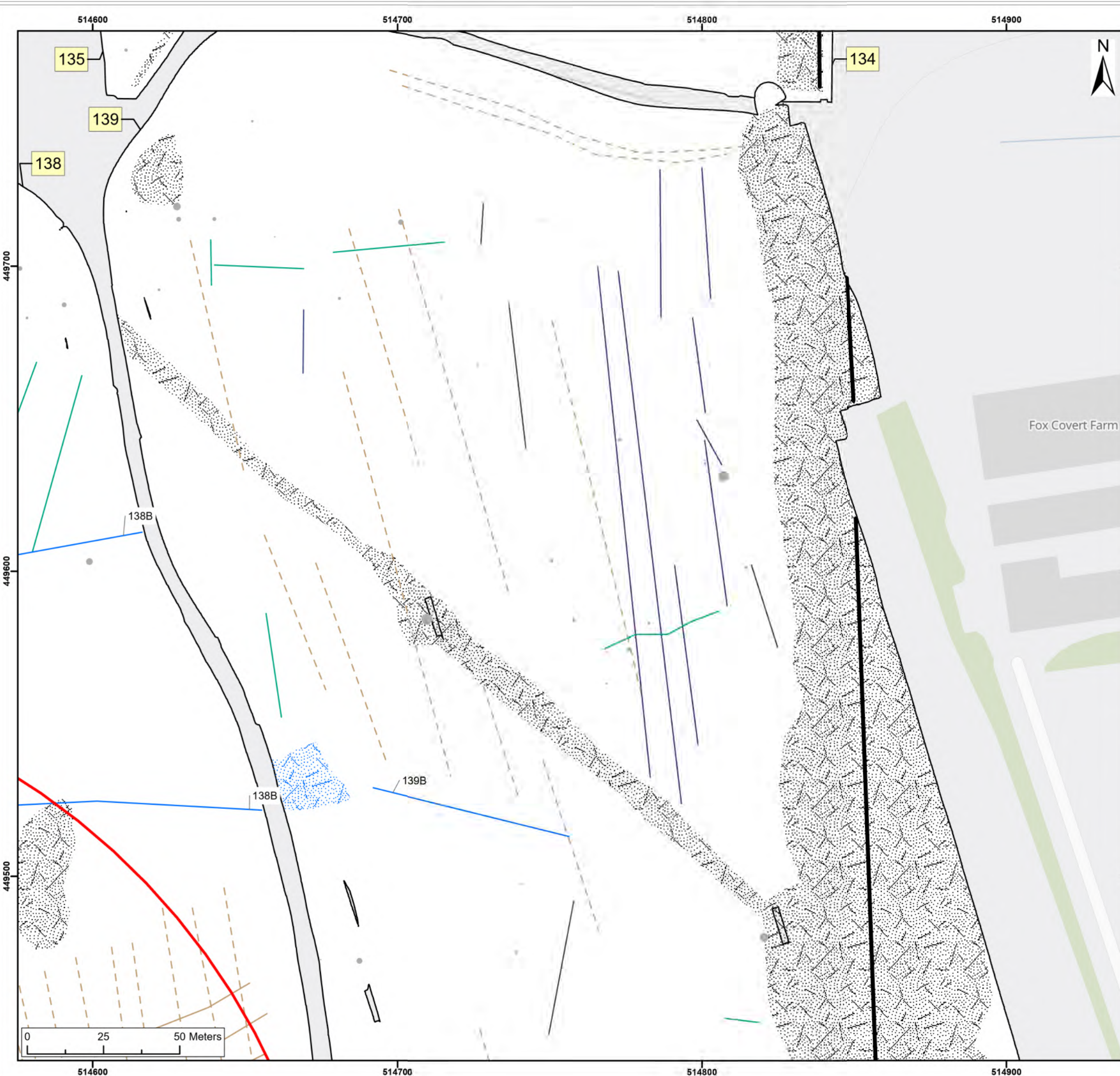
Title:
 Archive Interpretation:
 129, 135, 134

Figure:22-7-643 Drawing No: PB2340-RHD-ZZ-ZZ-DR-Z-0643

Co-ordinate system: British National Grid	Page Size: A3	Scale: 1:1,250
--	------------------	-------------------

Project: Dogger Bank South Offshore Wind Farms	Report: Archaeological Geophysical Survey Report
--	--





- Legend:**
- Onshore Development Area
 - Spread (Historic Feature)
 - Spread (Magnetic Disturbance)
 - Anomaly (Ferrous/Iron Spike)
 - Linear Trend (Historic Feature)
 - Linear Trend (Unclear Origin)
 - Linear Trend (Agricultural, Ploughing)
 - Linear Trend (Agricultural, Ridge and Furrow)
 - Linear Trend (Drainage)
 - Linear Trend (Service)
- Historic Environment Records (events)**
- ▲ Point
 - Line
 - Region
- Historic Environment Records (monuments)**
- Monument, Building, Find spot
 - Monument
 - Monument

SX	P05	24/01/2024	Draft	SO	AG	JL
SUI	REV	DATE	DESCRIPTION	DRW	CHK	APR

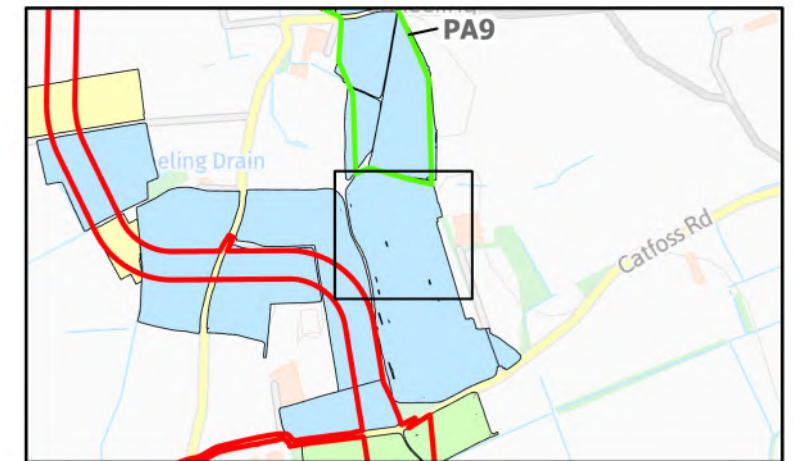
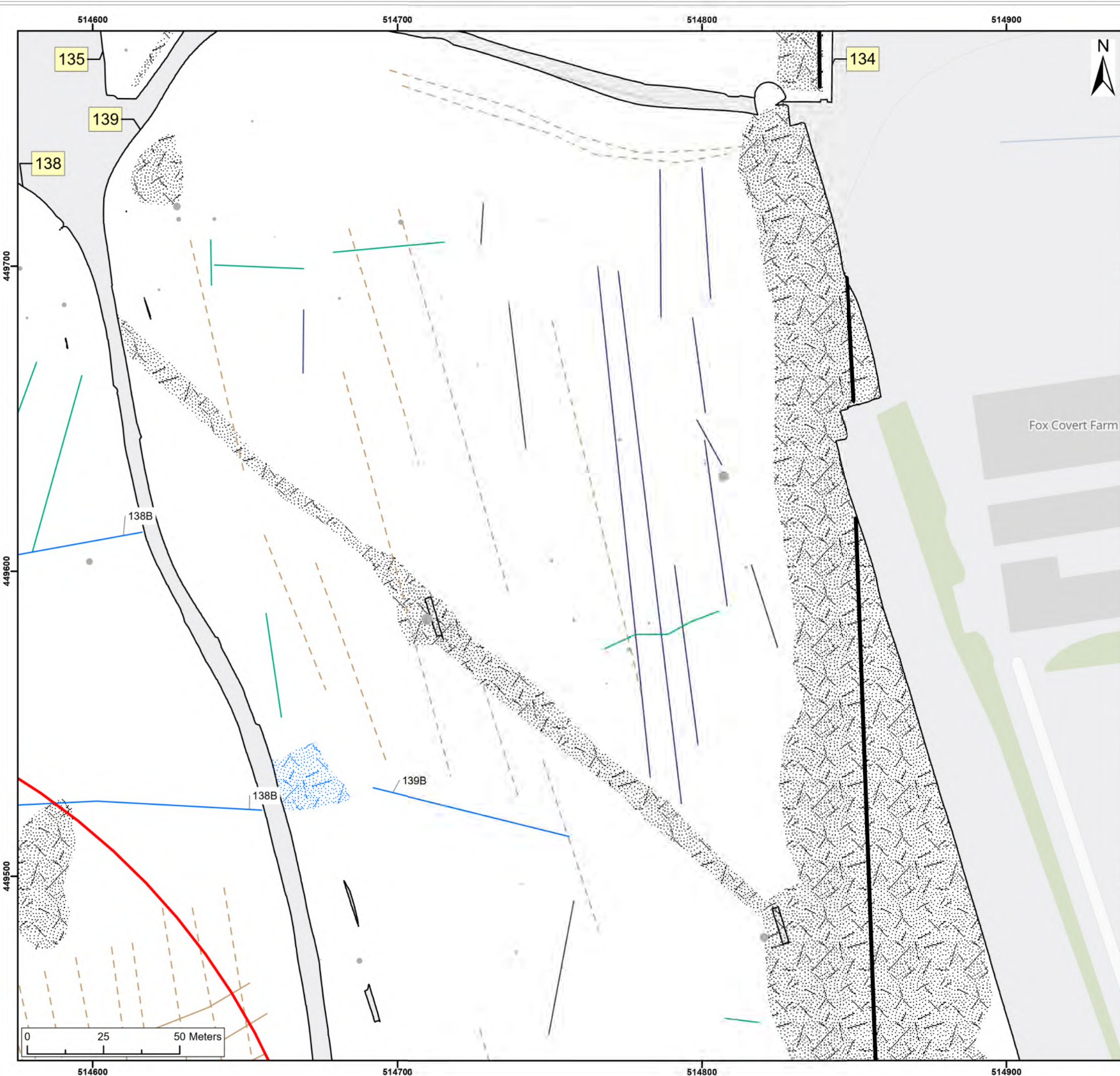
Title: **Archive Interpretation: 139**

Figure:22-7-644 Drawing No: PB2340-RHD-ZZ-ZZ-DR-Z-0644

Co-ordinate system: British National Grid Page Size: A3 Scale: 1:1,250

Project: **Dogger Bank South Offshore Wind Farms** Report: **Archaeological Geophysical Survey Report**

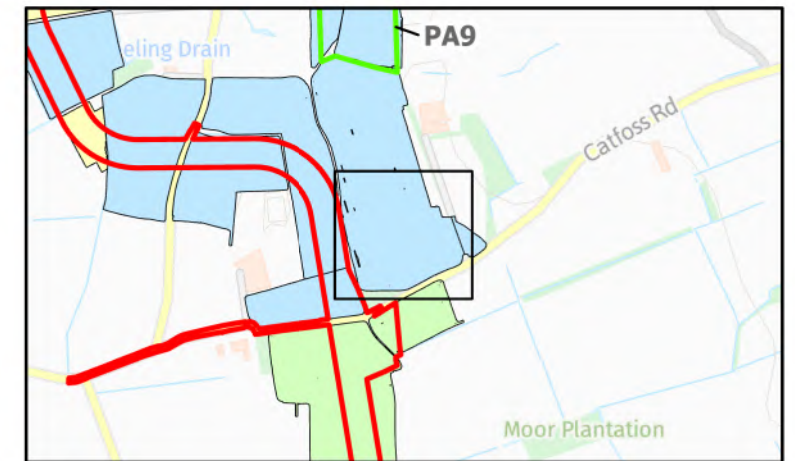
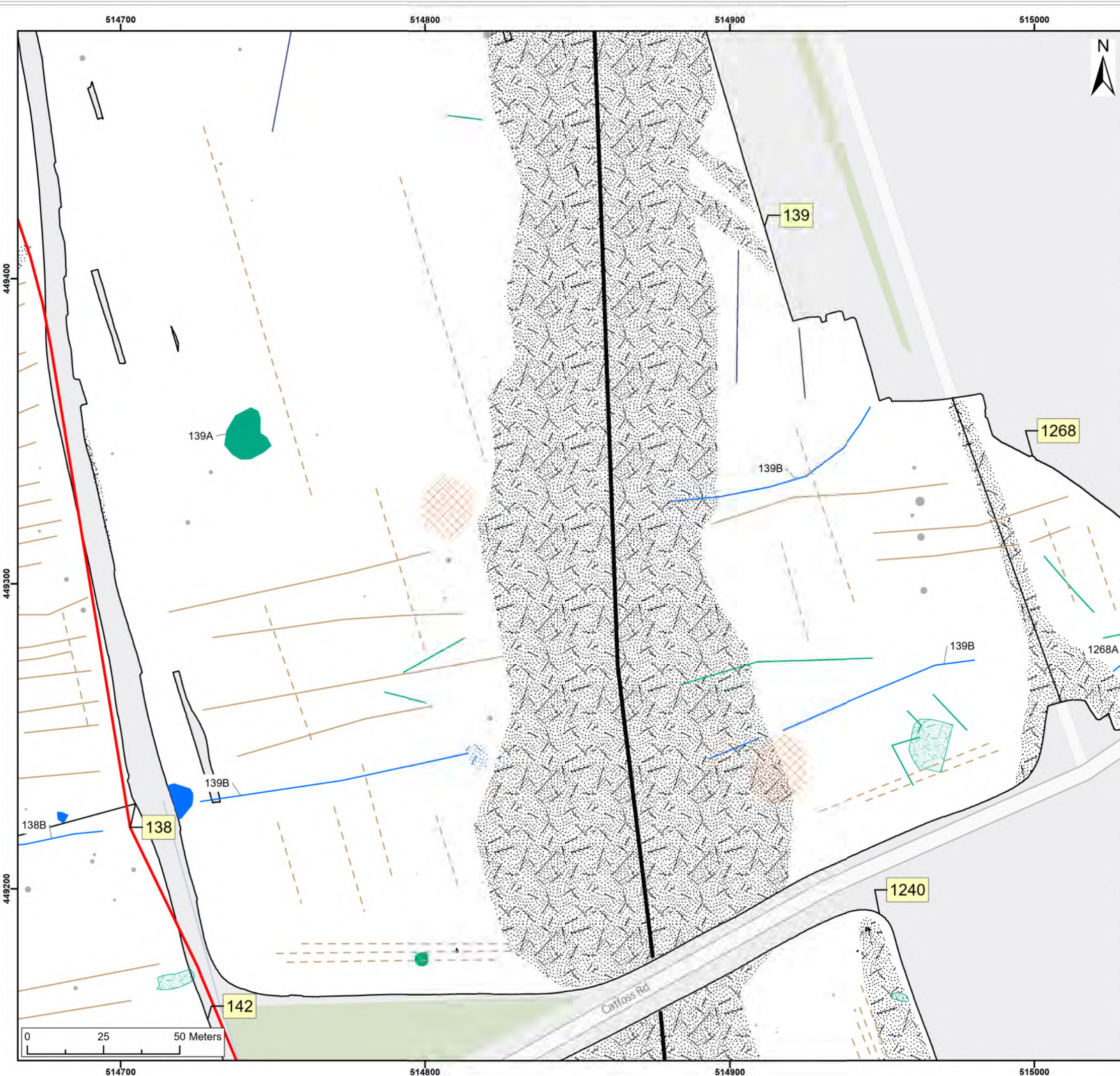




- Legend:**
- Onshore Development Area
 - Spread (Historic Feature)
 - Spread (Magnetic Disturbance)
 - Anomaly (Ferrous/Iron Spike)
 - Linear Trend (Historic Feature)
 - Linear Trend (Unclear Origin)
 - Linear Trend (Agricultural, Ploughing)
 - Linear Trend (Agricultural, Ridge and Furrow)
 - Linear Trend (Drainage)
 - Linear Trend (Service)
- Historic Environment Records (events)**
- ▲ Point
 - Line
 - Region
- Historic Environment Records (monuments)**
- Monument, Building, Find spot
 - Monument
 - Monument

SX	P05	24/01/2024	Draft		SO	AG	JL
SUI	REV	DATE	DESCRIPTION		DRW	CHK	APR
Title: Archive Interpretation: 139							
Figure:22-7-645		Drawing No: PB2340-RHD-ZZ-ZZ-DR-Z-0645					
Co-ordinate system: British National Grid				Page Size: A3		Scale: 1:1,250	
Project: Dogger Bank South Offshore Wind Farms				Report: Archaeological Geophysical Survey Report			





- Legend:**
- █ Onshore Development Area
 - █ Anomaly (Historic Feature)
 - ▨ Spread (Historic Feature)
 - █ Anomaly (Unclear Origin)
 - ▨ Spread (Unclear Origin)
 - ▨ Spread (Geology/Natural)
 - ▨ Spread (Magnetic Disturbance)
 - █ Anomaly (Ferrous/Iron Spike)
 - Linear Trend (Historic Feature)
 - Linear Trend (Unclear Origin)
 - - - Linear Trend (Agricultural, Ploughing)
 - Linear Trend (Agricultural, Ridge and Furrow)
 - Linear Trend (Drainage)
 - Linear Trend (Service)
- Historic Environment Records (events)**
- ▲ Point
 - Line
 - Region
- Historic Environment Records (monuments)**
- Monument, Building, Find spot
 - █ Monument
 - Monument

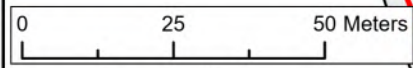
SX	P05	24/01/2024	Draft	SO	AG	JL
SUI	REV	DATE	DESCRIPTION	DRW	CHK	APR

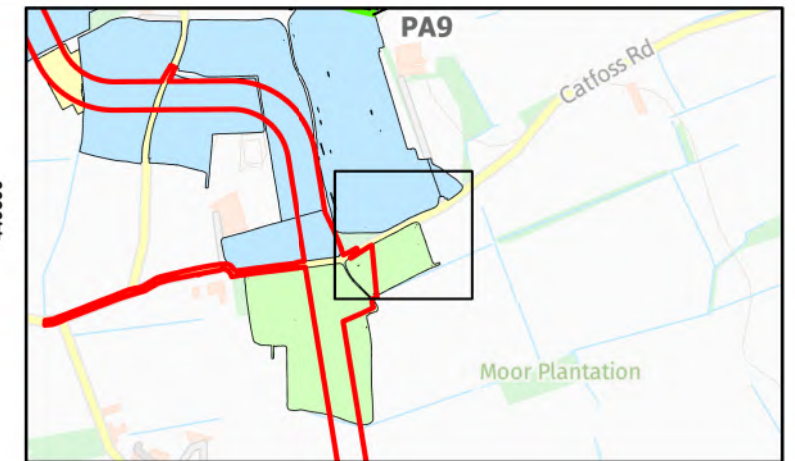
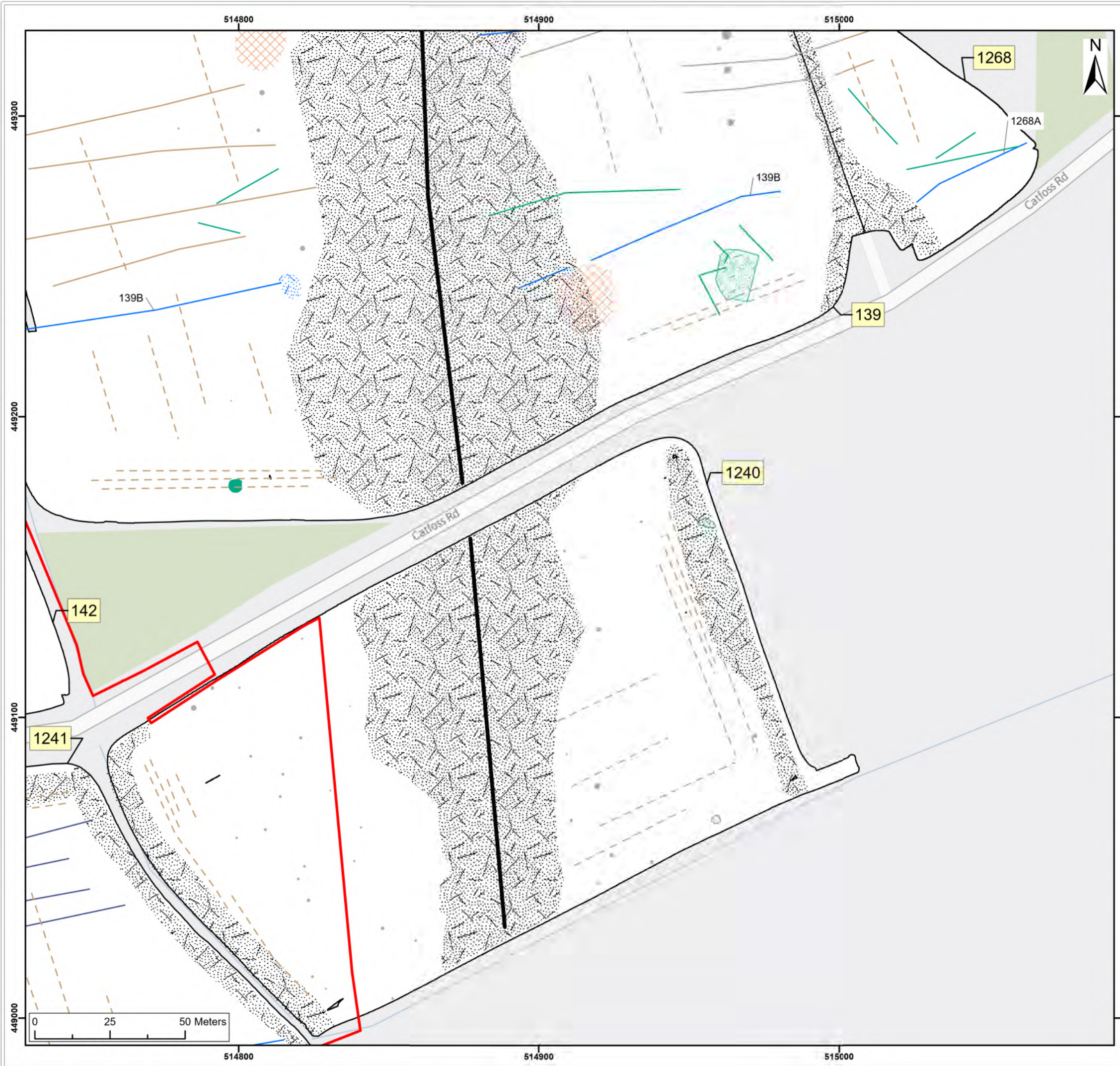
Title: Archive Interpretation: 139, 1268

Figure: 22-7-646 Drawing No: PB2340-RHD-ZZ-ZZ-DR-Z-0646

Co-ordinate system: British National Grid	Page Size: A3	Scale: 1:1,250
--	------------------	-------------------

Project: Dogger Bank South Offshore Wind Farms	Report: Archaeological Geophysical Survey Report
--	--





- Legend:**
- Onshore Development Area
 - Spread (Historic Feature)
 - Anomaly (Unclear Origin)
 - Spread (Unclear Origin)
 - Spread (Geology/Natural)
 - Spread (Magnetic Disturbance)
 - Anomaly (Ferrous/Iron Spike)
 - Linear Trend (Historic Feature)
 - Linear Trend (Unclear Origin)
 - Linear Trend (Agricultural, Ploughing)
 - Linear Trend (Agricultural, Ridge and Furrow)
 - Linear Trend (Drainage)
 - Linear Trend (Service)
- Historic Environment Records (events)**
- ▲ Point
 - Line
 - Region
- Historic Environment Records (monuments)**
- Monument, Building, Find spot
 - Monument
 - Monument

SX	P05	24/01/2024	Draft	SO	AG	JL
SUI	REV	DATE	DESCRIPTION	DRW	CHK	APR

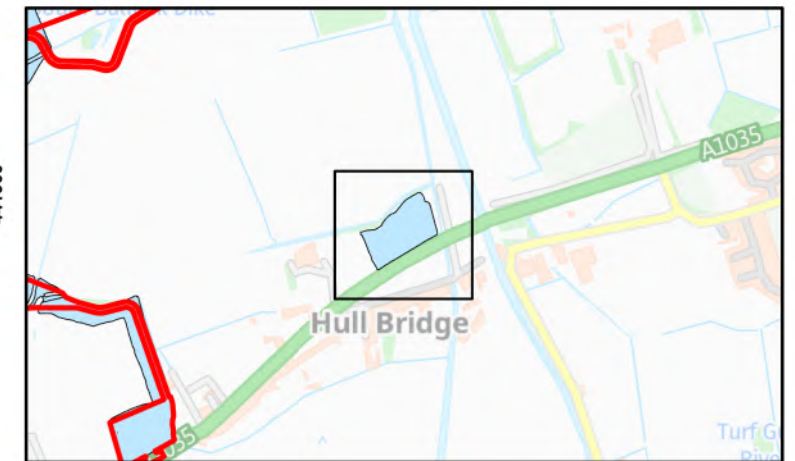
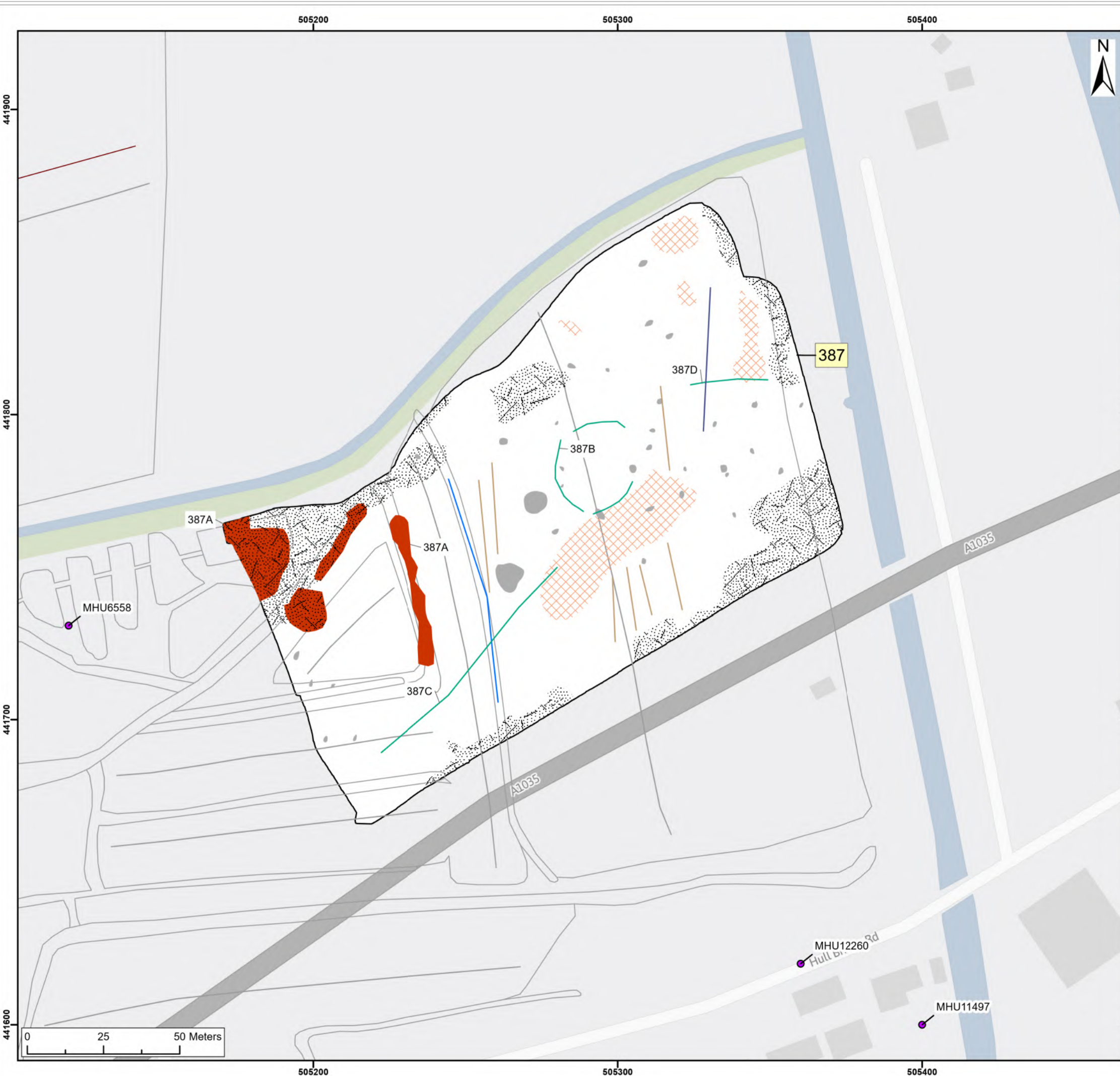
Title: Archive Interpretation: 1268, 1240

Figure:22-7-647 Drawing No: PB2340-RHD-ZZ-ZZ-DR-Z-0647

Co-ordinate system: British National Grid	Page Size: A3	Scale: 1:1,250
--	------------------	-------------------

Project: Dogger Bank South Offshore Wind Farms	Report: Archaeological Geophysical Survey Report
--	--





- Legend:**
- Onshore Development Area
 - Anomaly (Probable Archaeology)
 - Spread (Geology/Natural)
 - Spread (Magnetic Disturbance)
 - Anomaly (Ferrous/Iron Spike)
 - Linear Trend (Historic Feature)
 - Linear Trend (Unclear Origin)
 - Linear Trend (Agricultural, Ridge and Furrow)
 - Linear Trend (Drainage)
 - ▲ Historic Environment Records (events) Point
 - Historic Environment Records (events) Line
 - Historic Environment Records (events) Region
 - Historic Environment Records (monuments) Monument, Building, Find spot
 - Historic Environment Records (monuments) Monument
 - Historic Environment Records (monuments) Monument
 - APS Mapping
 - NMP Mapping

SX	P05	24/01/2024	Draft	SO	AG	JL
SUI	REV	DATE	DESCRIPTION	DRW	CHK	APR

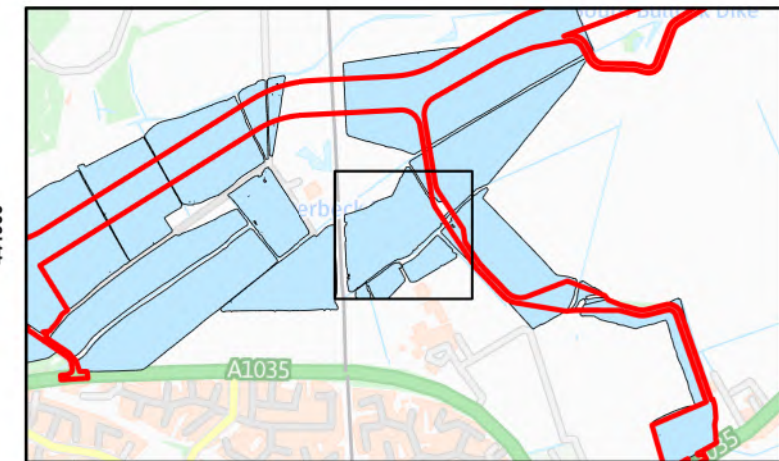
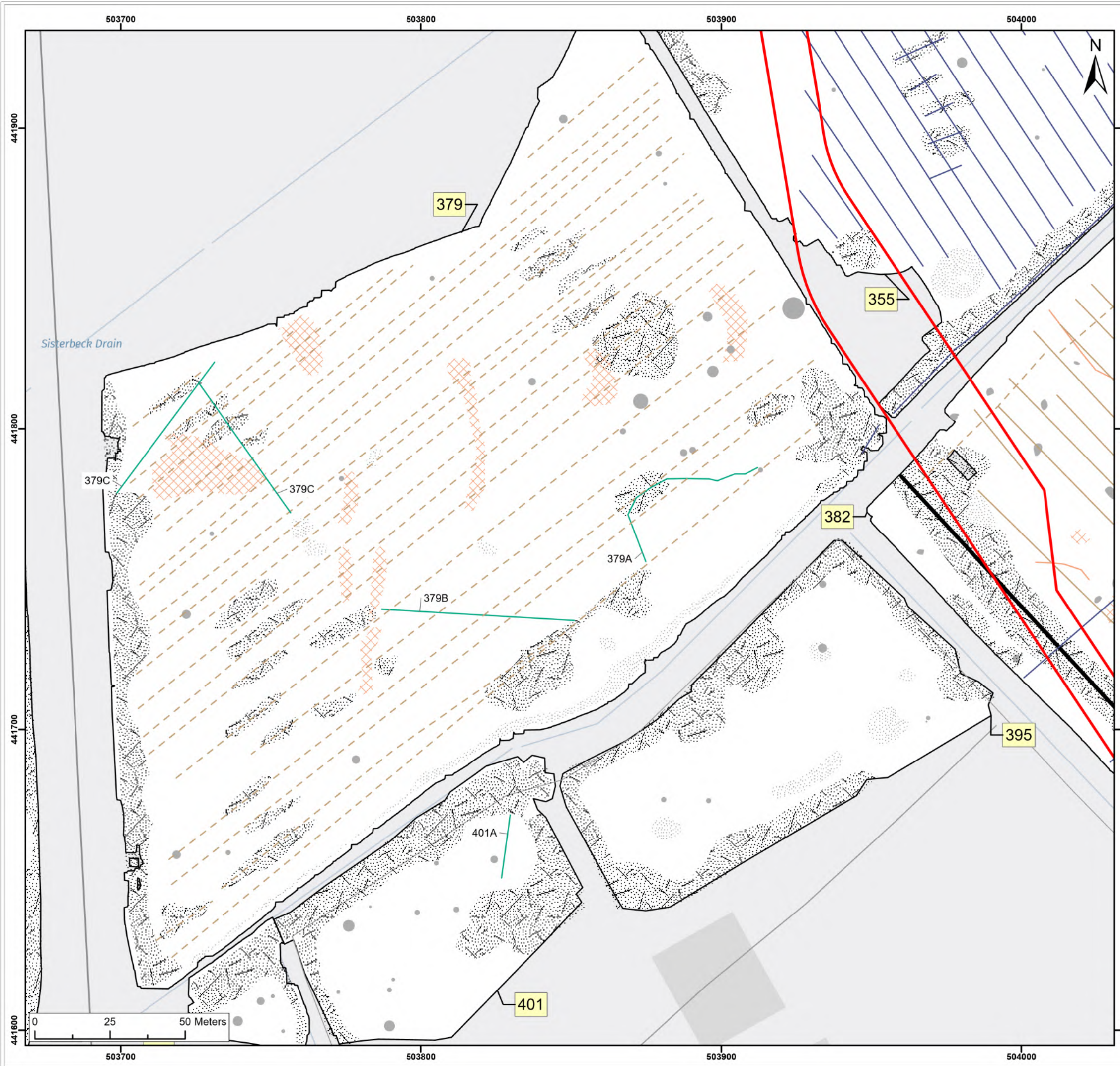
Title: Archive Interpretation: 387

Figure: 22-7-648 Drawing No: PB2340-RHD-ZZ-ZZ-DR-Z-0648

Co-ordinate system: British National Grid	Page Size: A3	Scale: 1:1,250
--	------------------	-------------------

Project: Dogger Bank South Offshore Wind Farms	Report: Archaeological Geophysical Survey Report
--	--





Legend:

- Onshore Development Area
- Spread (Geology/Natural)
- Spread (Magnetic Disturbance)
- Anomaly (Ferrous/Iron Spike)
- Spread (Ferrous/Iron Spike)
- Linear Trend (Unclear Origin)
- Linear Trend (Agricultural, Ploughing)
- Linear Trend (Agricultural, Ridge and Furrow)
- Linear Trend (Drainage)
- Linear Trend (Geology/Natural)
- Linear Trend (Service)

Historic Environment Records (events)

- ▲ Point
- Line
- Region

Historic Environment Records (monuments)

- Monument, Building, Find spot
- Monument
- Monument

NMP Mapping

- NMP Mapping

SX	P05	24/01/2024	Draft	SO	AG	JL
SUI	REV	DATE	DESCRIPTION	DRW	CHK	APR

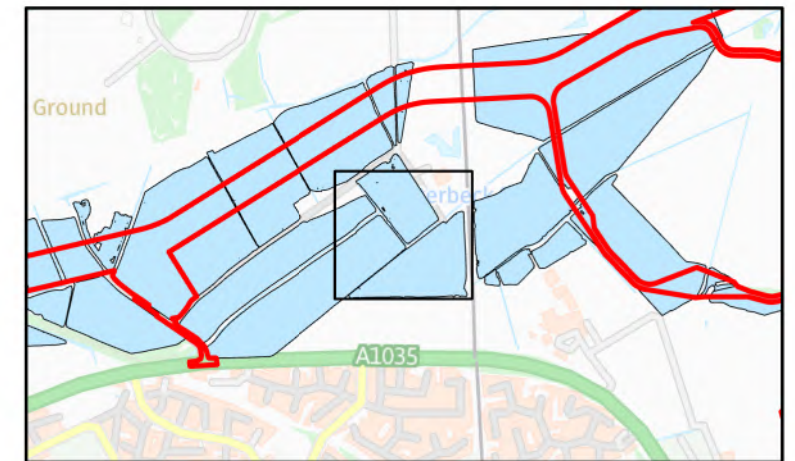
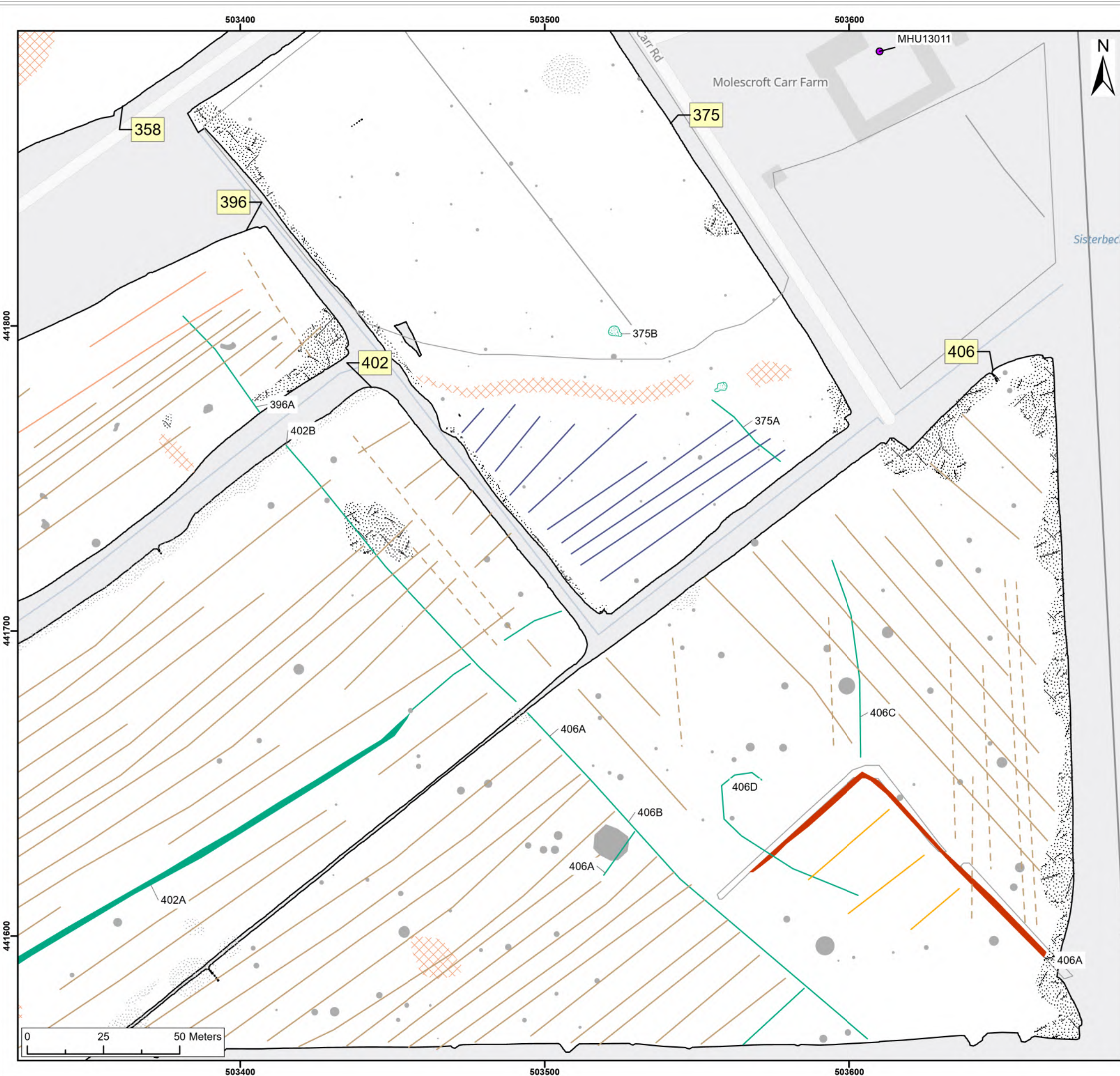
Title: Archive Interpretation:
379, 395, 401, 411

Figure:22-7-649 Drawing No: PB2340-RHD-ZZ-ZZ-DR-Z-0649

Co-ordinate system: British National Grid	Page Size: A3	Scale: 1:1,250
--	------------------	-------------------

Project: Dogger Bank South Offshore Wind Farms	Report: Archaeological Geophysical Survey Report
--	--





Legend:

- Onshore Development Area
- Anomaly (Probable Archaeology)
- Anomaly (Unclear Origin)
- Spread (Unclear Origin)
- Spread (Geology/Natural)
- Spread (Magnetic Disturbance)
- Anomaly (Ferrous/Iron Spike)
- Spread (Ferrous/Iron Spike)
- Linear Trend (Possible Archaeology)
- Linear Trend (Unclear Origin)
- Linear Trend (Agricultural, Ploughing)
- Linear Trend (Agricultural, Ridge and Furrow)
- Linear Trend (Drainage)
- Linear Trend (Geology/Natural)

Historic Environment Records (events)

- ▲ Point
- Line
- Region

Historic Environment Records (monuments)

- Monument, Building, Find spot
- Monument
- Monument

NMP Mapping

- NMP Mapping

SX	P05	24/01/2024	Draft	SO	AG	JL
SUI	REV	DATE	DESCRIPTION	DRW	CHK	APR

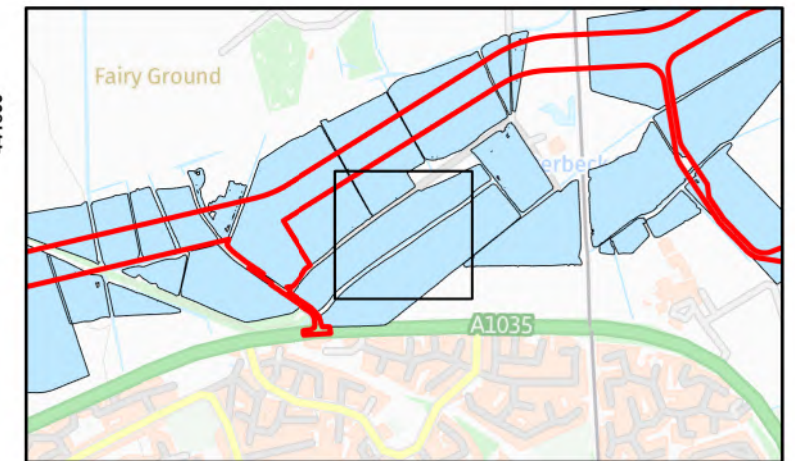
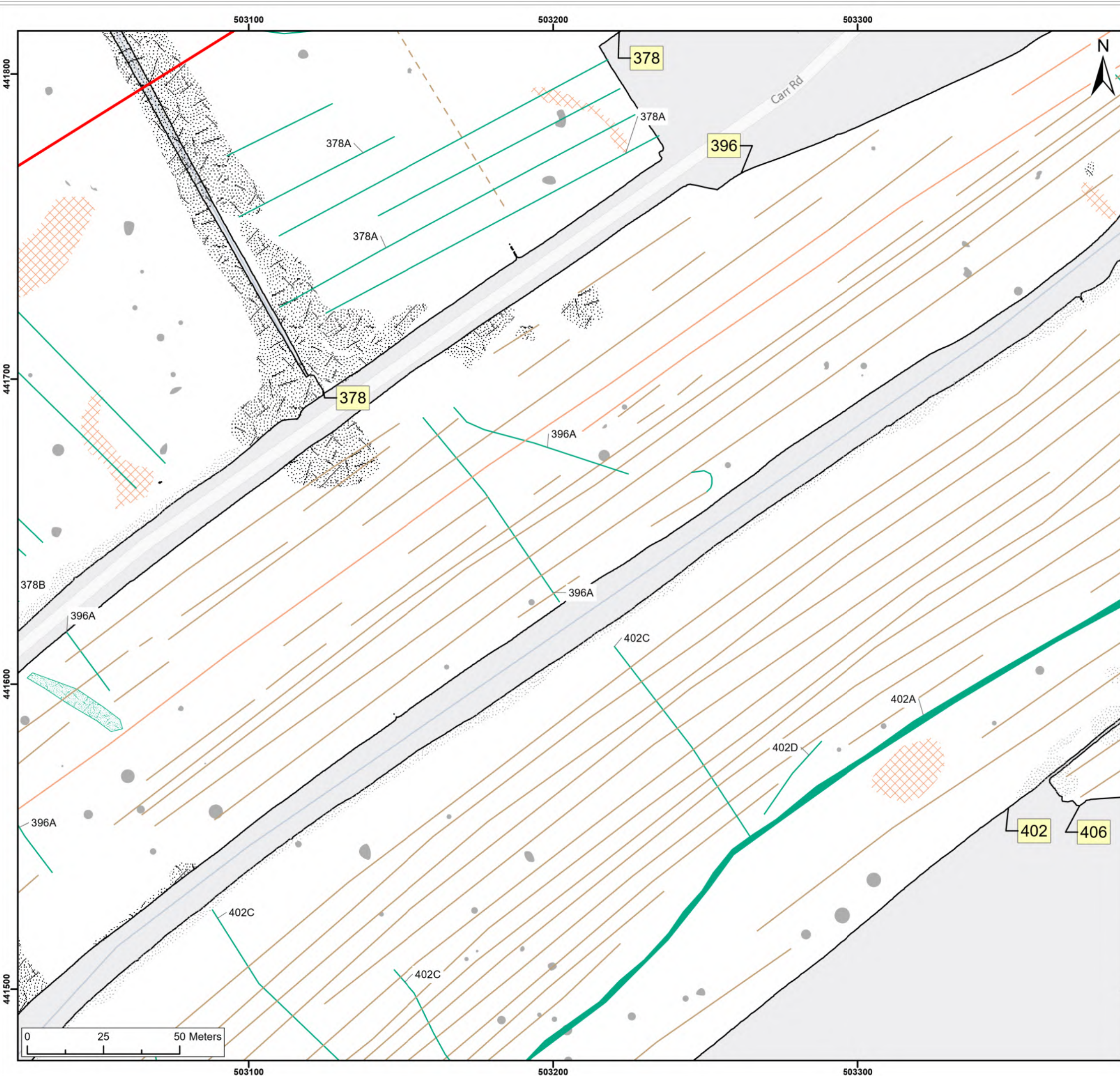
Title: Archive Interpretation:
375, 406, 402, 396

Figure:22-7-650 Drawing No: PB2340-RHD-ZZ-ZZ-DR-Z-0650

Co-ordinate system: British National Grid Page Size: A3 Scale: 1:1,250

Project: Dogger Bank South Offshore Wind Farms Report: Archaeological Geophysical Survey Report





- Legend:**
- Onshore Development Area
 - Anomaly (Unclear Origin)
 - Spread (Unclear Origin)
 - Spread (Geology/Natural)
 - Spread (Magnetic Disturbance)
 - Anomaly (Ferrous/Iron Spike)
 - Spread (Ferrous/Iron Spike)
 - Linear Trend (Unclear Origin)
 - Linear Trend (Agricultural, Ploughing)
 - Linear Trend (Agricultural, Ridge and Furrow)
 - Linear Trend (Geology/Natural)
- Historic Environment Records (events)**
- ▲ Point
 - Line
 - Region
- Historic Environment Records (monuments)**
- Monument, Building, Find spot
 - Monument
 - Monument

SX	P05	24/01/2024	Draft		SO	AG	JL
SUI	REV	DATE	DESCRIPTION		DRW	CHK	APR

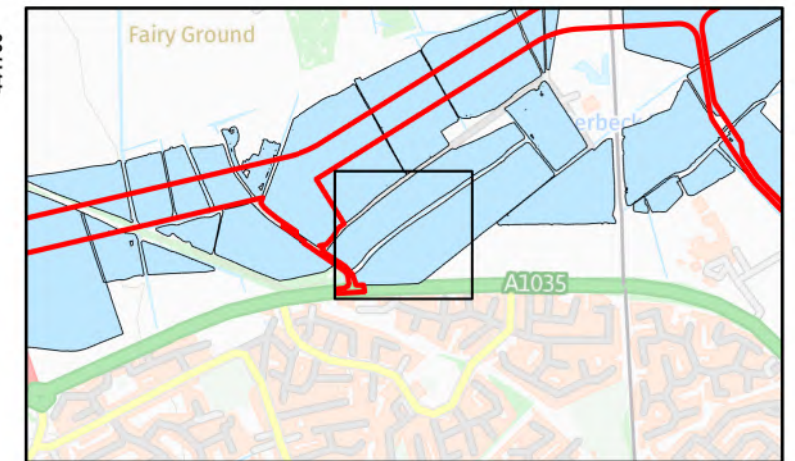
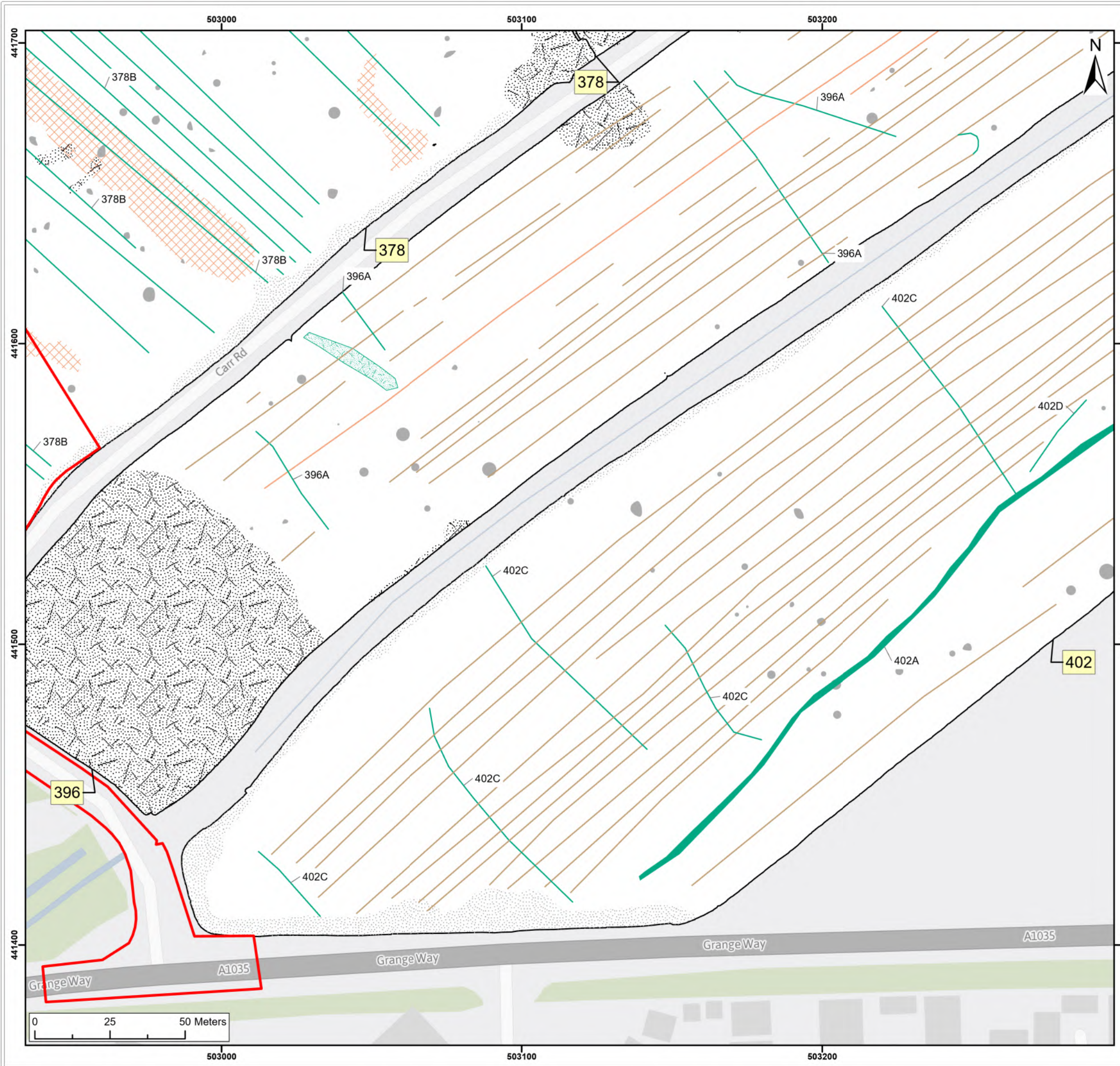
Title: Archive Interpretation:
396, 402

Figure:22-7-651 | Drawing No: PB2340-RHD-ZZ-ZZ-DR-Z-0651

Co-ordinate system: British National Grid	Page Size: A3	Scale: 1:1,250
--	------------------	-------------------

Project: Dogger Bank South Offshore Wind Farms	Report: Archaeological Geophysical Survey Report
--	--





- Legend:**
- Onshore Development Area
 - Anomaly (Unclear Origin)
 - Spread (Unclear Origin)
 - Spread (Geology/Natural)
 - Spread (Magnetic Disturbance)
 - Anomaly (Ferrous/Iron Spike)
 - Spread (Ferrous/Iron Spike)
 - Linear Trend (Unclear Origin)
 - Linear Trend (Agricultural, Ridge and Furrow)
 - Linear Trend (Geology/Natural)
- Historic Environment Records (events)**
- ▲ Point
 - Line
 - Region
- Historic Environment Records (monuments)**
- Monument, Building, Find spot
 - Monument
 - Monument

SX	P05	24/01/2024	Draft	SO	AG	JL
SUI	REV	DATE	DESCRIPTION	DRW	CHK	APR

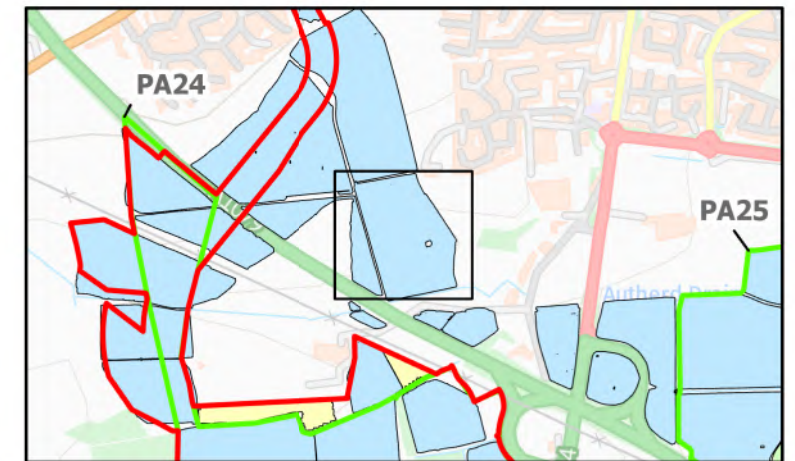
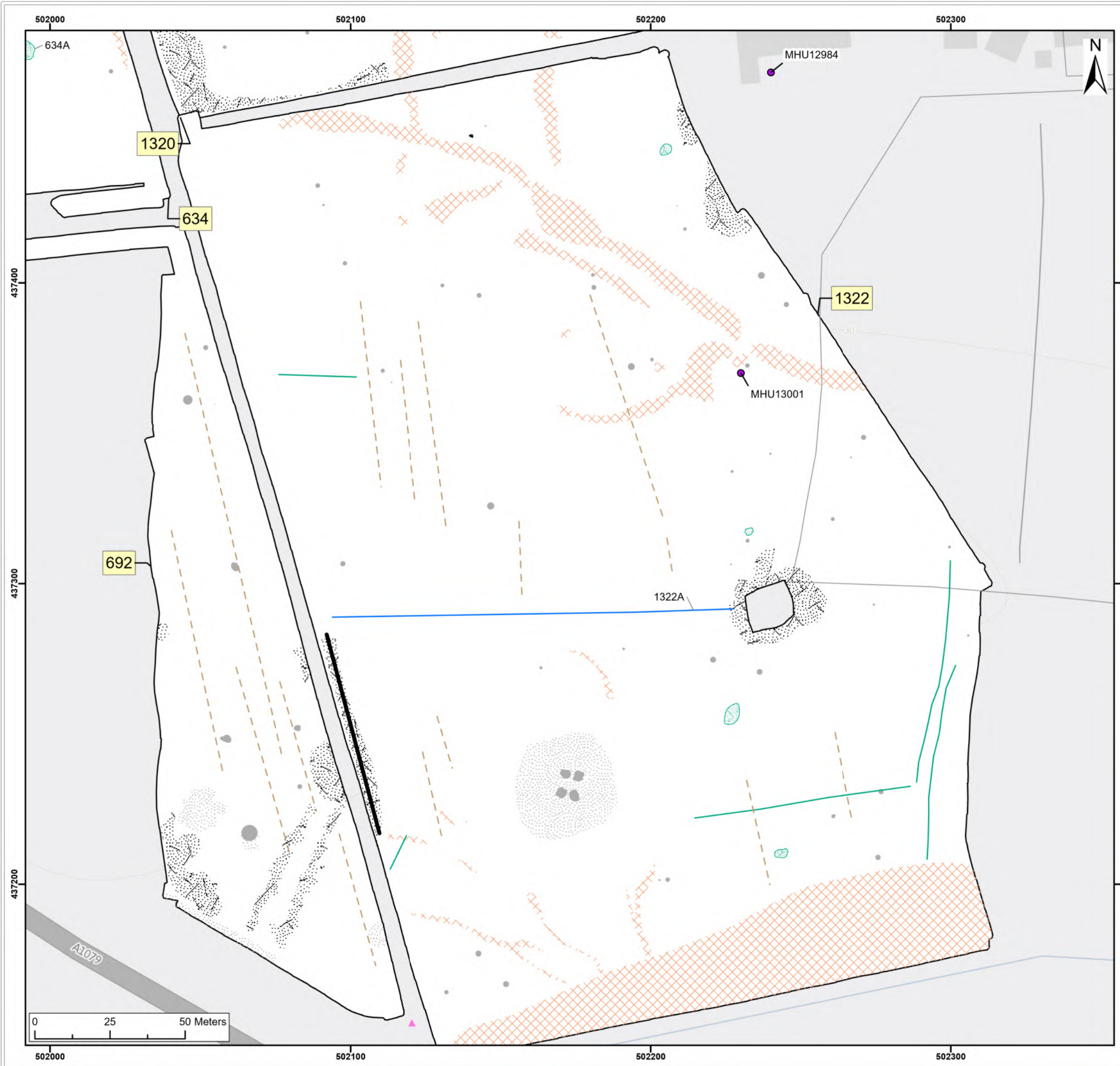
Title: Archive Interpretation: 396, 402

Figure: 22-7-652 Drawing No: PB2340-RHD-ZZ-ZZ-DR-Z-0652

Co-ordinate system: British National Grid Page Size: A3 Scale: 1:1,250

Project: Dogger Bank South Offshore Wind Farms Report: Archaeological Geophysical Survey Report





Legend:

- Onshore Development Area
- Spread (Unclear Origin)
- Spread (Geology/Natural)
- Spread (Magnetic Disturbance)
- Anomaly (Ferrous/Iron Spike)
- Spread (Ferrous/Iron Spike)
- Linear Trend (Historic Feature)
- Linear Trend (Unclear Origin)
- Linear Trend (Agricultural, Ploughing)
- Linear Trend (Service)

Historic Environment Records (events)

- ▲ Point
- Line
- Region

Historic Environment Records (monuments)

- Monument, Building, Find spot
- Monument
- Monument

NMP Mapping

- NMP Mapping

SX	P05	24/01/2024	Draft	SO	AG	JL
SUI	REV	DATE	DESCRIPTION	DRW	CHK	APR

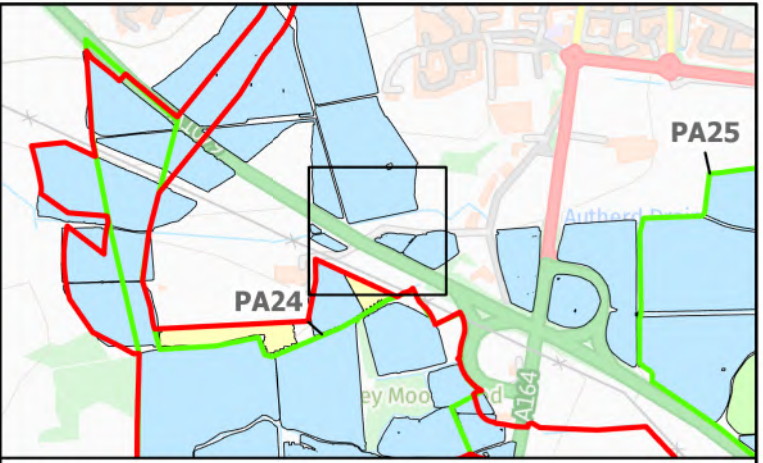
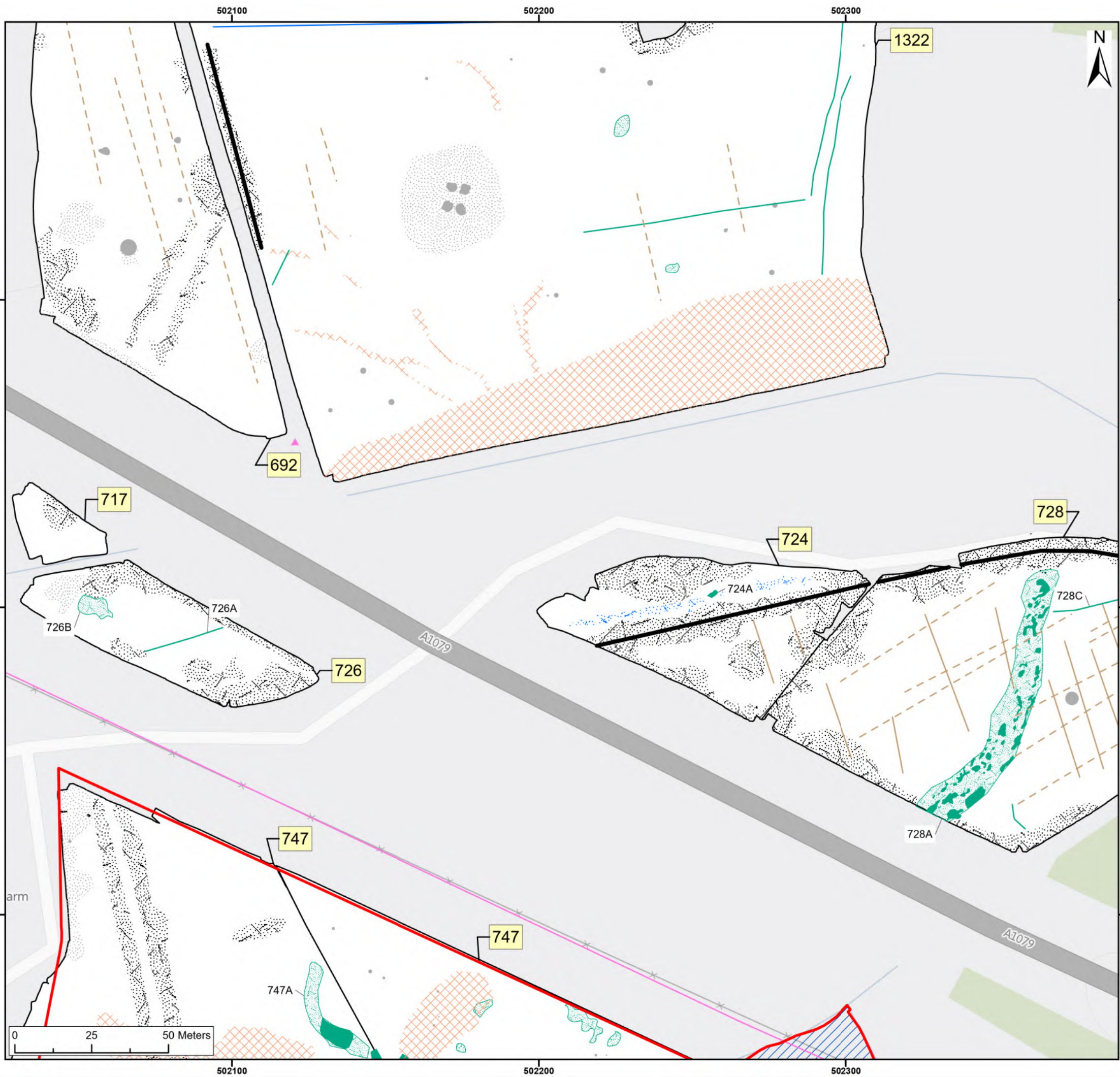
Title: Archive Interpretation: 726, 1322

Figure:22-7-653 Drawing No: PB2340-RHD-ZZ-ZZ-DR-Z-0653

Co-ordinate system: British National Grid	Page Size: A3	Scale: 1:1,250
--	------------------	-------------------

Project: Dogger Bank South Offshore Wind Farms	Report: Archaeological Geophysical Survey Report
--	--





Legend:

Onshore Development Area	Historic Environment Records (events) Point
Outstanding	Historic Environment Records (events) Line
Spread (Historic Feature)	Historic Environment Records (events) Region
Anomaly (Unclear Origin)	Historic Environment Records (monuments)
Spread (Unclear Origin)	Monument, Building, Find spot
Spread (Geology/Natural)	Monument
Spread (Magnetic Disturbance)	Monument
Anomaly (Ferrous/Iron Spike)	
Spread (Ferrous/Iron Spike)	
Linear Trend (Historic Feature)	
Linear Trend (Unclear Origin)	
Linear Trend (Agricultural, Ploughing)	
Linear Trend (Agricultural, Ridge and Furrow)	
Linear Trend (Service)	

SX	P05	24/01/2024	Draft	SO	AG	JL
SUI	REV	DATE	DESCRIPTION	DRW	CHK	APR

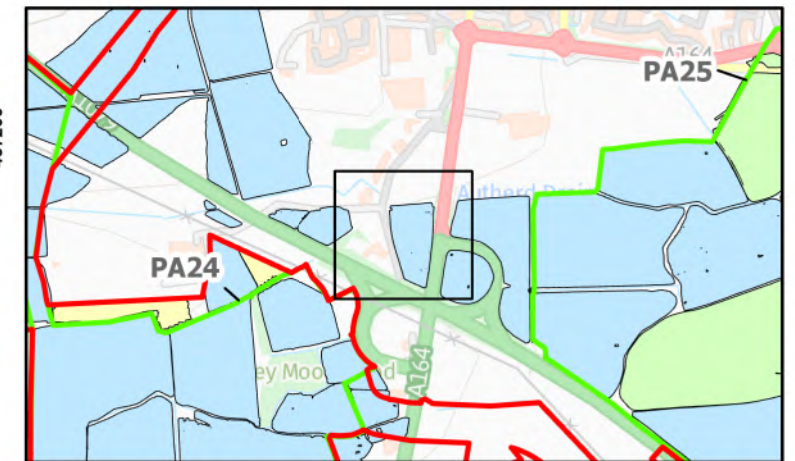
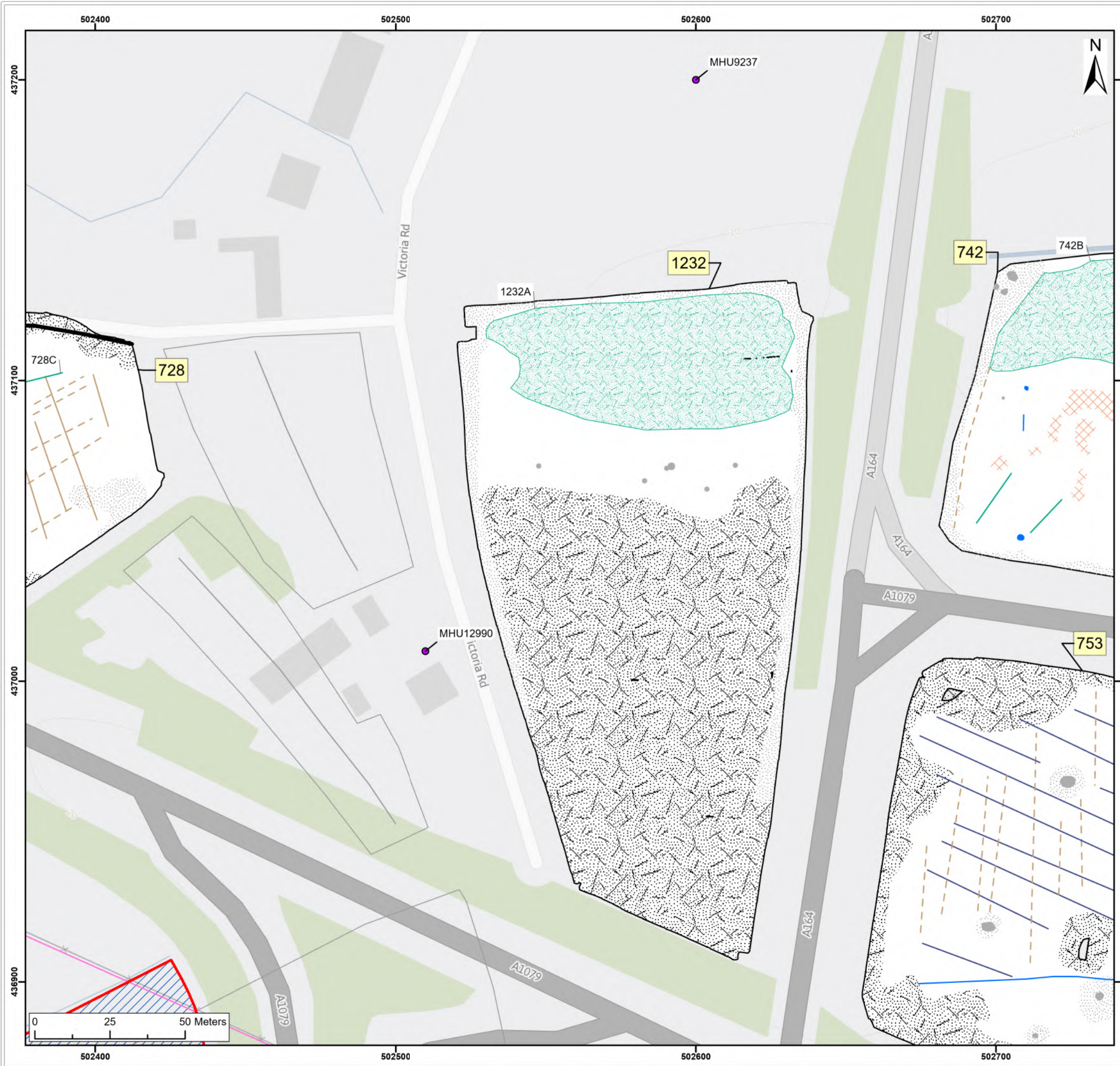
Title: Archive Interpretation:
717, 726, 724, 728

Figure:22-7-654 Drawing No: PB2340-RHD-ZZ-ZZ-DR-Z-0654

Co-ordinate system: British National Grid	Page Size: A3	Scale: 1:1,250
--	------------------	-------------------

Project: Dogger Bank South Offshore Wind Farms	Report: Archaeological Geophysical Survey Report
--	--





- Legend:**
- Onshore Development Area
 - Outstanding
 - Anomaly (Historic Feature)
 - Spread (Unclear Origin)
 - Spread (Geology/Natural)
 - Spread (Magnetic Disturbance)
 - Anomaly (Ferrous/Iron Spike)
 - Spread (Ferrous/Iron Spike)
 - Linear Trend (Historic Feature)
 - Linear Trend (Unclear Origin)
 - Linear Trend (Agricultural, Ploughing)
 - Linear Trend (Agricultural, Ridge and Furrow)
 - Linear Trend (Drainage)
 - Linear Trend (Service)
- Historic Environment Records (events)**
- ▲ Point
 - Line
 - Region
- Historic Environment Records (monuments)**
- Monument, Building, Find spot
 - Monument
 - Monument
- NMP Mapping**
- NMP Mapping

SX	P05	24/01/2024	Draft	SO	AG	JL
SUI	REV	DATE	DESCRIPTION	DRW	CHK	APR

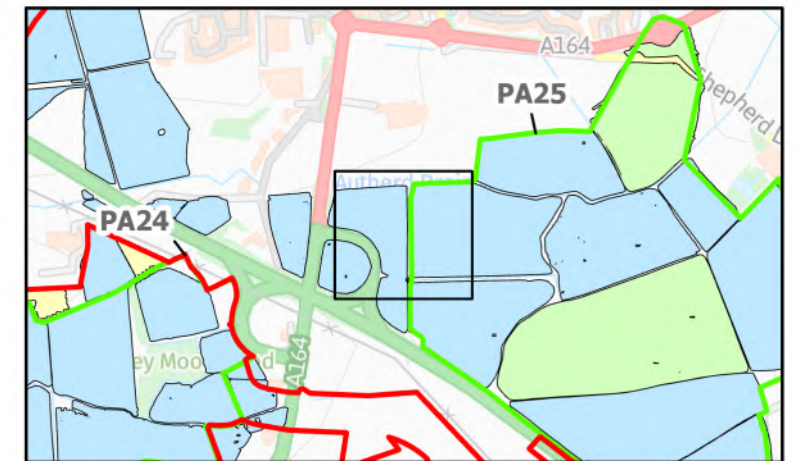
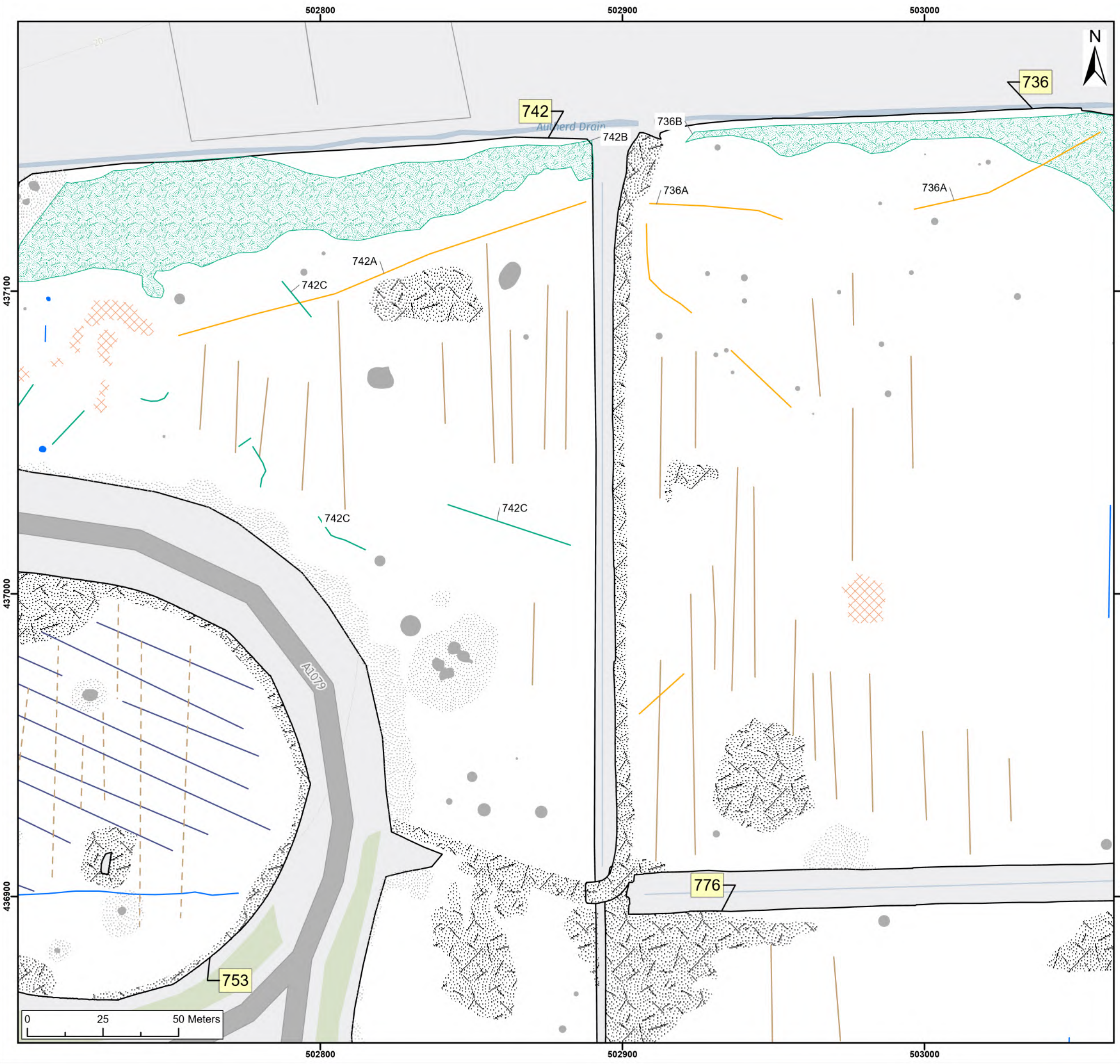
Title: Archive Interpretation:
728, 1232, 742, 753

Figure:22-7-655 Drawing No: PB2340-RHD-ZZ-ZZ-DR-Z-0655

Co-ordinate system: British National Grid	Page Size: A3	Scale: 1:1,250
--	------------------	-------------------

Project: Dogger Bank South Offshore Wind Farms	Report: Archaeological Geophysical Survey Report
--	--





Legend:

Onshore Development Area	Historic Environment Records (events)
Anomaly (Historic Feature)	Point
Spread (Unclear Origin)	Line
Spread (Geology/Natural)	Region
Spread (Magnetic Disturbance)	Historic Environment Records (monuments)
Anomaly (Ferrous/Iron Spike)	Monument, Building, Find spot
Spread (Ferrous/Iron Spike)	Monument
Linear Trend (Possible Archaeology)	Monument
Linear Trend (Historic Feature)	NMP Mapping
Linear Trend (Unclear Origin)	NMP Mapping
Linear Trend (Agricultural, Ploughing)	
Linear Trend (Agricultural, Ridge and Furrow)	
Linear Trend (Drainage)	

SX	P05	24/01/2024	Draft	SO	AG	JL
SUI	REV	DATE	DESCRIPTION	DRW	CHK	APR

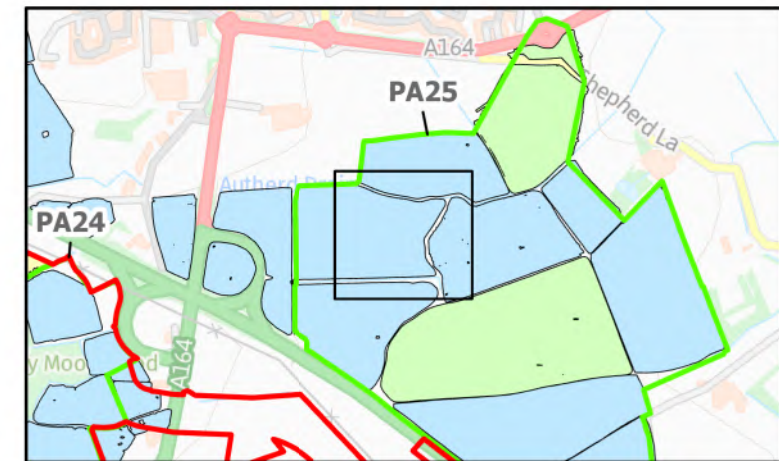
Title: Archive Interpretation:
753, 742, 736, 776

Figure:22-7-656 Drawing No: PB2340-RHD-ZZ-ZZ-DR-Z-0656

Co-ordinate system: British National Grid	Page Size: A3	Scale: 1:1,250
--	------------------	-------------------

Project: Dogger Bank South Offshore Wind Farms	Report: Archaeological Geophysical Survey Report
--	--





- Legend:**
- Onshore Development Area
 - Spread (Possible Archaeology)
 - Spread (Unclear Origin)
 - Spread (Magnetic Disturbance)
 - Anomaly (Ferrous/Iron Spike)
 - Spread (Ferrous/Iron Spike)
 - Linear Trend (Possible Archaeology)
 - Linear Trend (Historic Feature)
 - Linear Trend (Unclear Origin)
 - Linear Trend (Agricultural, Ploughing)
 - Linear Trend (Agricultural, Ridge and Furrow)
 - Linear Trend (Service)
- Historic Environment Records (events)**
- ▲ Point
 - Line
 - Region
- Historic Environment Records (monuments)**
- Monument, Building, Find spot
 - Monument
 - Monument
- NMP Mapping**
- NMP Mapping

SX	P05	24/01/2024	Draft	SO	AG	JL
SUI	REV	DATE	DESCRIPTION	DRW	CHK	APR

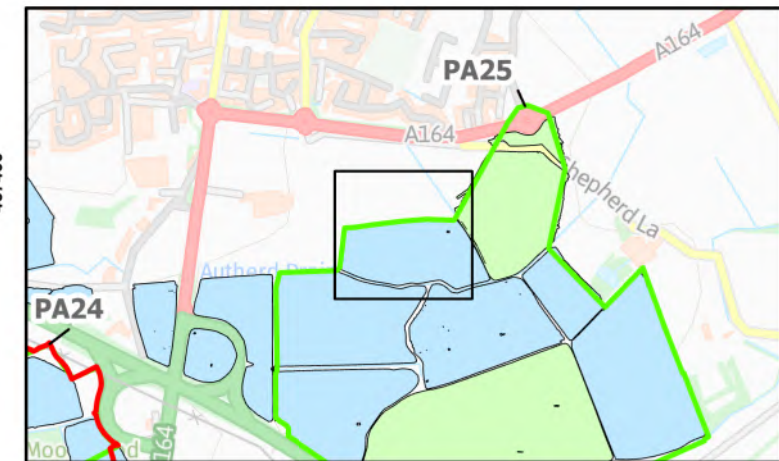
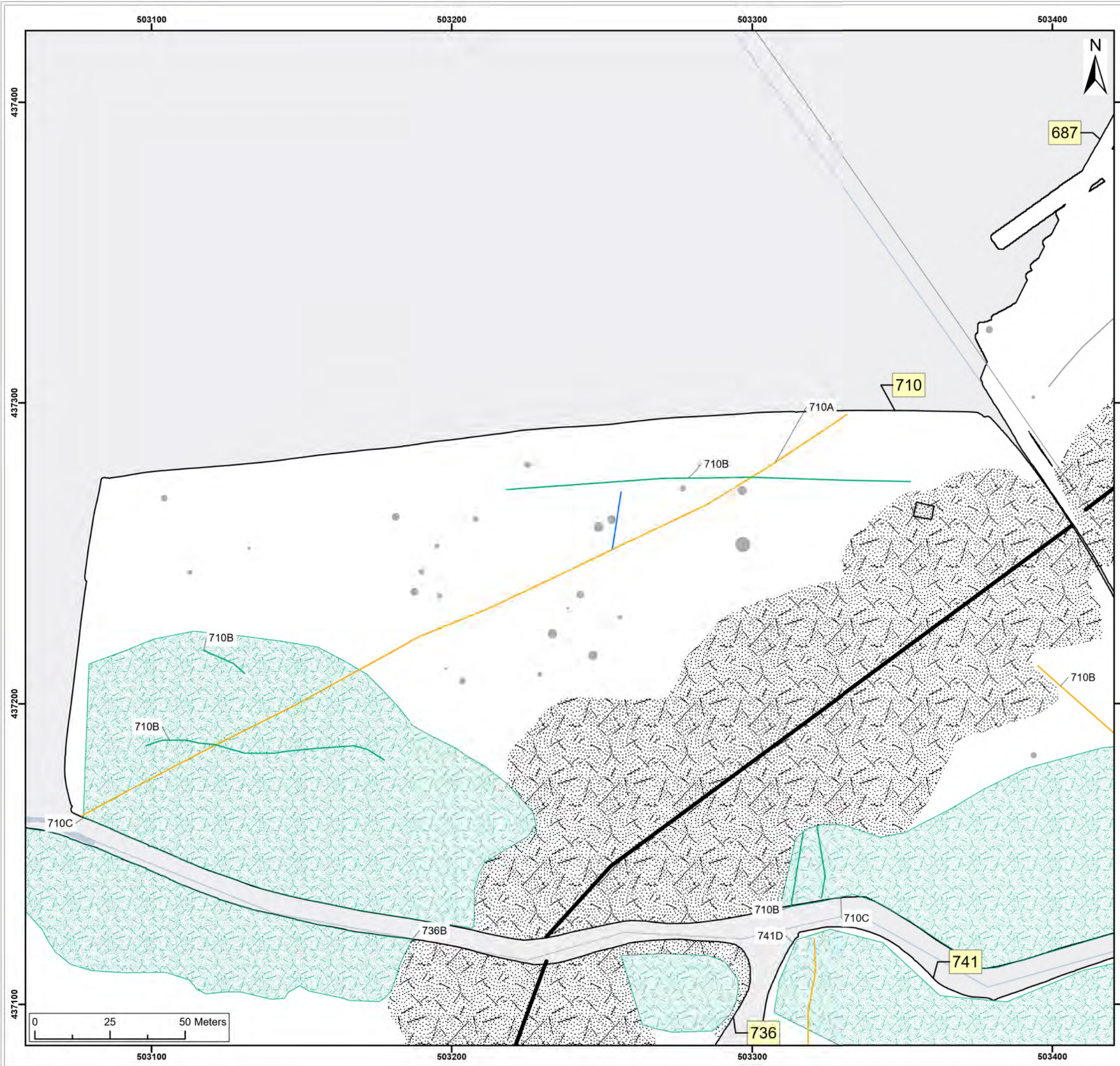
Title: Archive Interpretation:
736, 741, 710

Figure:22-7-657 Drawing No: PB2340-RHD-ZZ-ZZ-DR-Z-0657

Co-ordinate system: British National Grid	Page Size: A3	Scale: 1:1,250
--	------------------	-------------------

Project: Dogger Bank South Offshore Wind Farms	Report: Archaeological Geophysical Survey Report
--	--





Legend:

Onshore Development Area	Historic Environment Records (events)
Spread (Unclear Origin)	Point
Spread (Magnetic Disturbance)	Line
Anomaly (Ferrous/Iron Spike)	Region
Linear Trend (Possible Archaeology)	Historic Environment Records (monuments)
Linear Trend (Historic Feature)	Monument, Building, Find spot
Linear Trend (Unclear Origin)	Monument
Linear Trend (Service)	Monument
	NMP Mapping
	NMP Mapping

SX	P05	24/01/2024	Draft	SO	AG	JL
SUI	REV	DATE	DESCRIPTION	DRW	CHK	APR

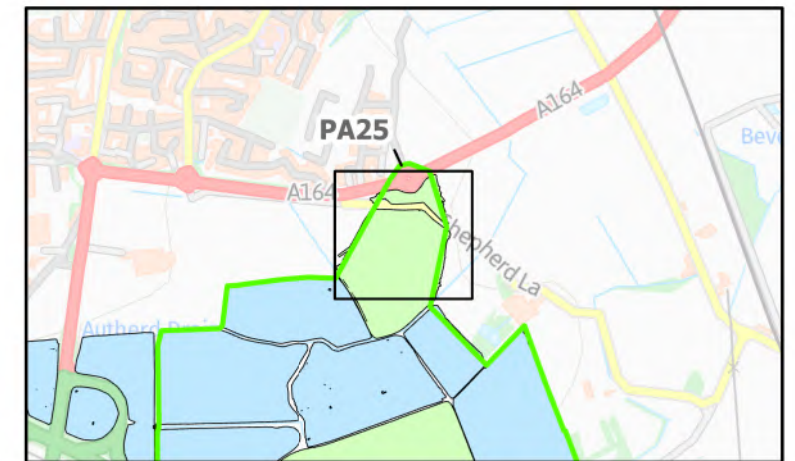
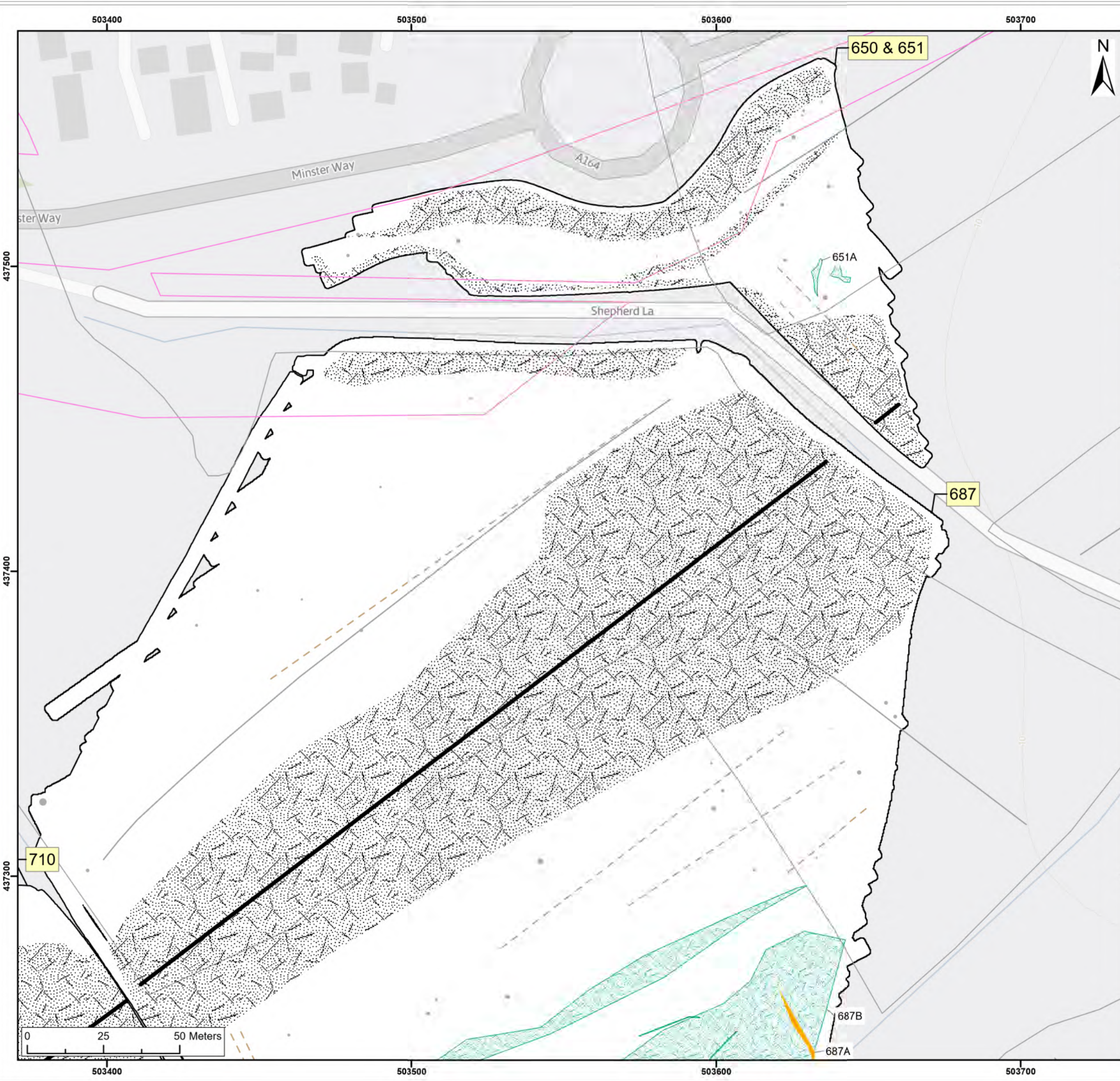
Title: Archive Interpretation: 710

Figure:22-7-658 Drawing No: PB2340-RHD-ZZ-ZZ-DR-Z-0658

Co-ordinate system: British National Grid	Page Size: A3	Scale: 1:1,250
--	------------------	-------------------

Project: Dogger Bank South Offshore Wind Farms	Report: Archaeological Geophysical Survey Report
--	--





Legend:

Onshore Development Area	Historic Environment Records (events)
Anomaly (Possible Archaeology)	Point
Spread (Unclear Origin)	Line
Spread (Magnetic Disturbance)	Region
Anomaly (Ferrous/Iron Spike)	Historic Environment Records (monuments)
Linear Trend (Unclear Origin)	Monument, Building, Find spot
Linear Trend (Agricultural, Ploughing)	Monument
Linear Trend (Service)	Monument
	NMP Mapping
	NMP Mapping

SX	P05	24/01/2024	Draft	SO	AG	JL
SUI	REV	DATE	DESCRIPTION	DRW	CHK	APR

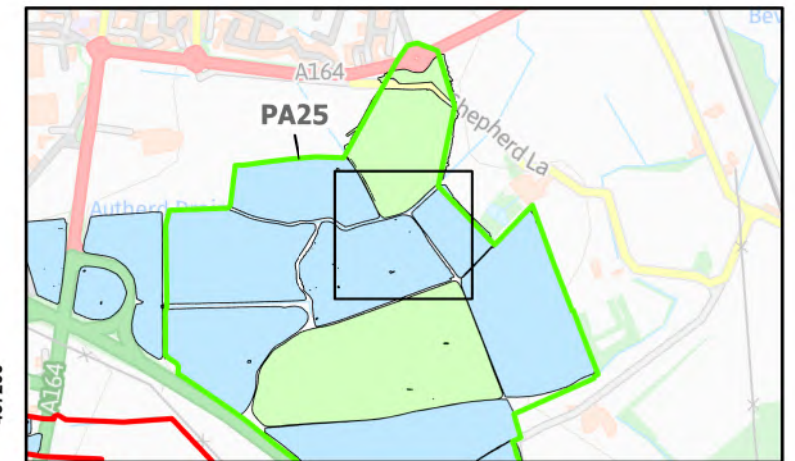
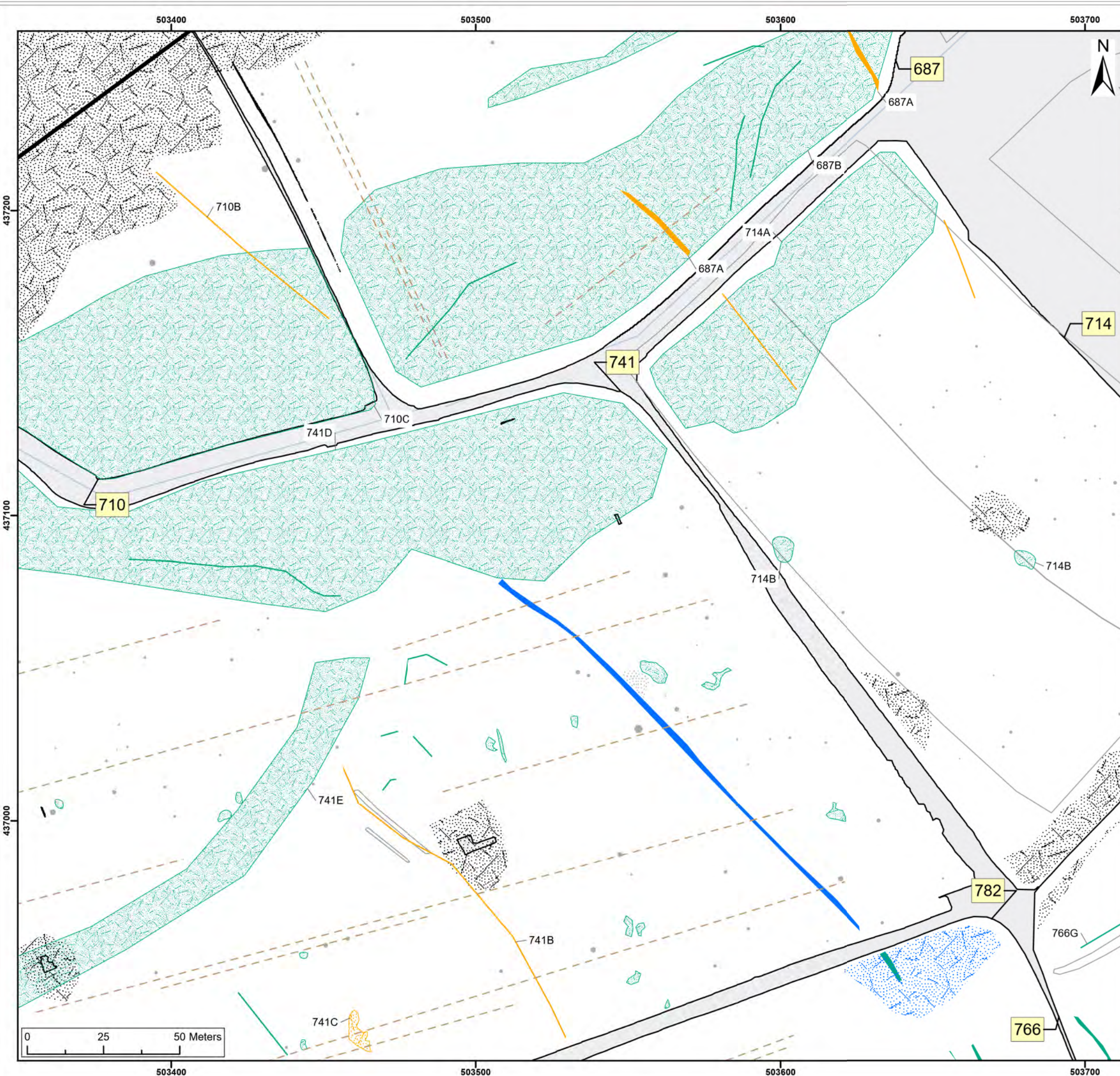
Title: Archive Interpretation: 650, 651

Figure:22-7-659 Drawing No: PB2340-RHD-ZZ-ZZ-DR-Z-0659

Co-ordinate system: British National Grid	Page Size: A3	Scale: 1:1,250
--	------------------	-------------------

Project: Dogger Bank South Offshore Wind Farms	Report: Archaeological Geophysical Survey Report
--	--





- Legend:**
- Onshore Development Area
 - Anomaly (Possible Archaeology)
 - Spread (Possible Archaeology)
 - Anomaly (Historic Feature)
 - Spread (Historic Feature)
 - Anomaly (Unclear Origin)
 - Spread (Unclear Origin)
 - Spread (Magnetic Disturbance)
 - Anomaly (Ferrous/Iron Spike)
 - Spread (Ferrous/Iron Spike)
 - Linear Trend (Possible Archaeology)
 - Linear Trend (Unclear Origin)
 - Linear Trend (Agricultural, Ploughing)
 - Linear Trend (Service)
- Historic Environment Records (events)**
 - ▲ Point
 - Line
 - Region
 - Historic Environment Records (monuments)**
 - Monument, Building, Find spot
 - Monument
 - Monument
 - NMP Mapping**
 - NMP Mapping

SX	P05	24/01/2024	Draft	SO	AG	JL
SUI	REV	DATE	DESCRIPTION	DRW	CHK	APR

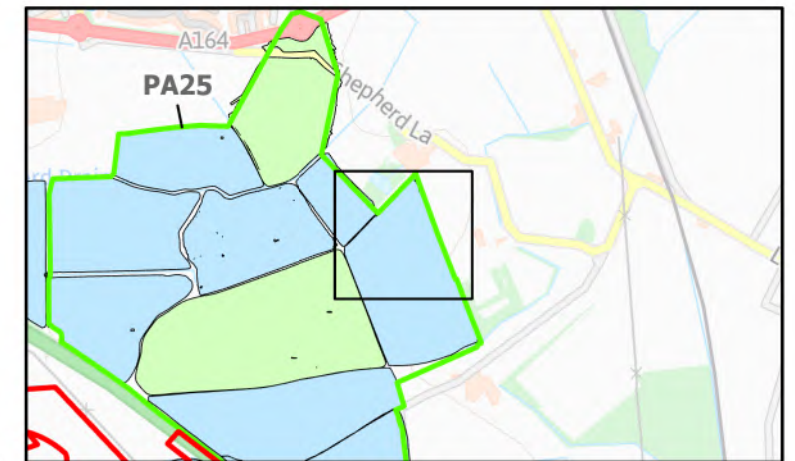
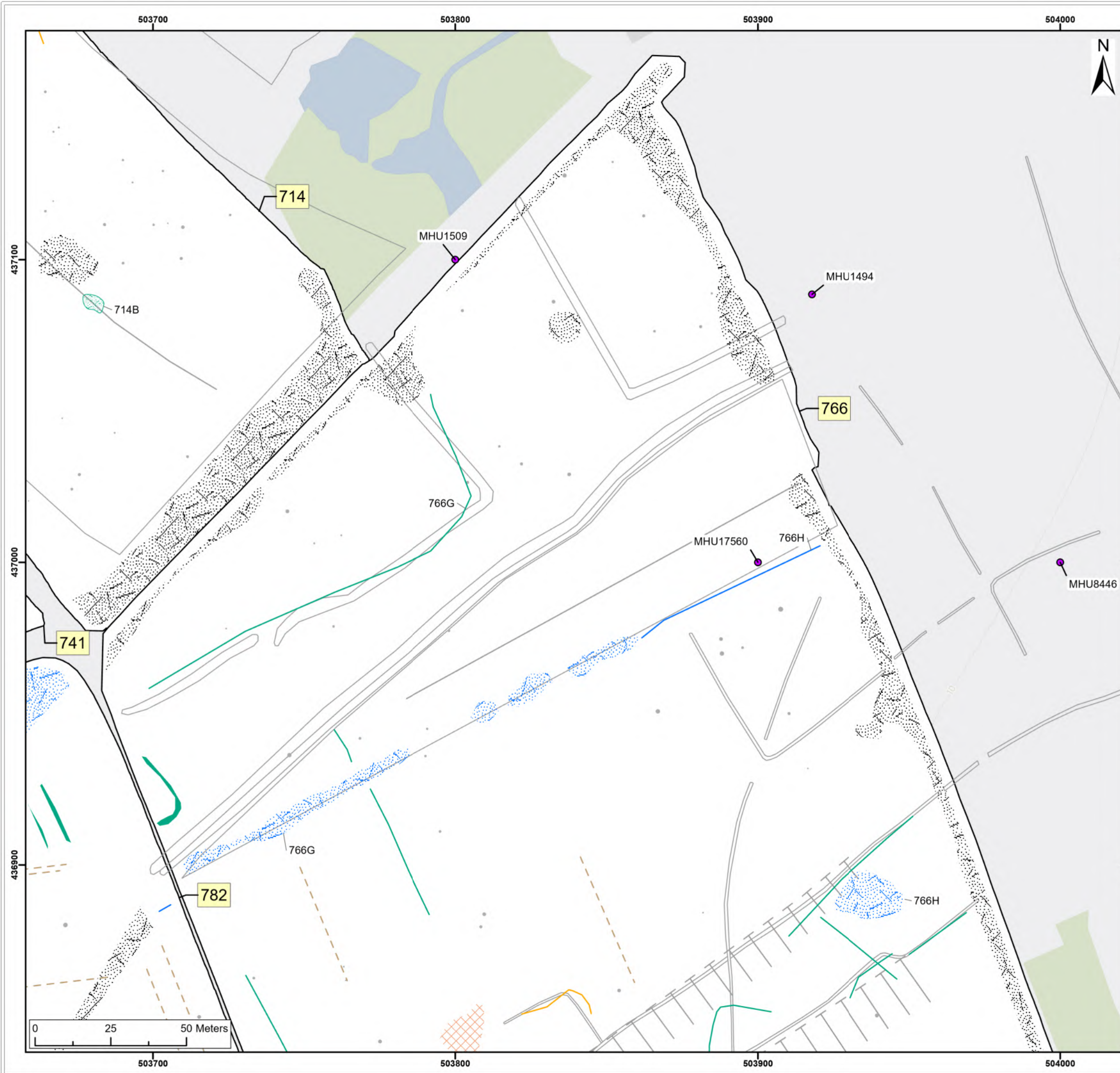
Title: Archive Interpretation:
741, 714

Figure:22-7-660 Drawing No: PB2340-RHD-ZZ-ZZ-DR-Z-0660

Co-ordinate system: British National Grid	Page Size: A3	Scale: 1:1,250
--	------------------	-------------------

Project: Dogger Bank South Offshore Wind Farms	Report: Archaeological Geophysical Survey Report
--	--





Legend:

- Onshore Development Area
- Spread (Historic Feature)
- Anomaly (Unclear Origin)
- Spread (Unclear Origin)
- Spread (Geology/Natural)
- Spread (Magnetic Disturbance)
- Anomaly (Ferrous/Iron Spike)
- Linear Trend (Possible Archaeology)
- Linear Trend (Historic Feature)
- Linear Trend (Unclear Origin)
- Linear Trend (Agricultural, Ploughing)

Historic Environment Records (events)

- Point
- Line
- Region

Historic Environment Records (monuments)

- Monument, Building, Find spot
- Monument
- Monument

NMP Mapping

- NMP Mapping

SX	P05	24/01/2024	Draft	SO	AG	JL
SUI	REV	DATE	DESCRIPTION	DRW	CHK	APR

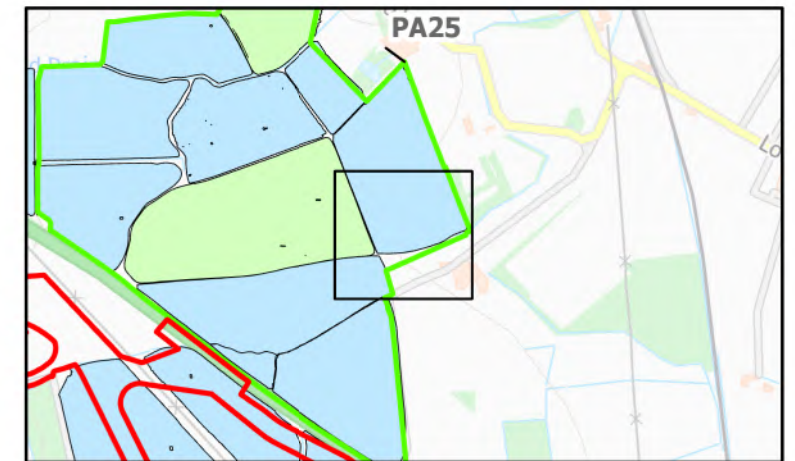
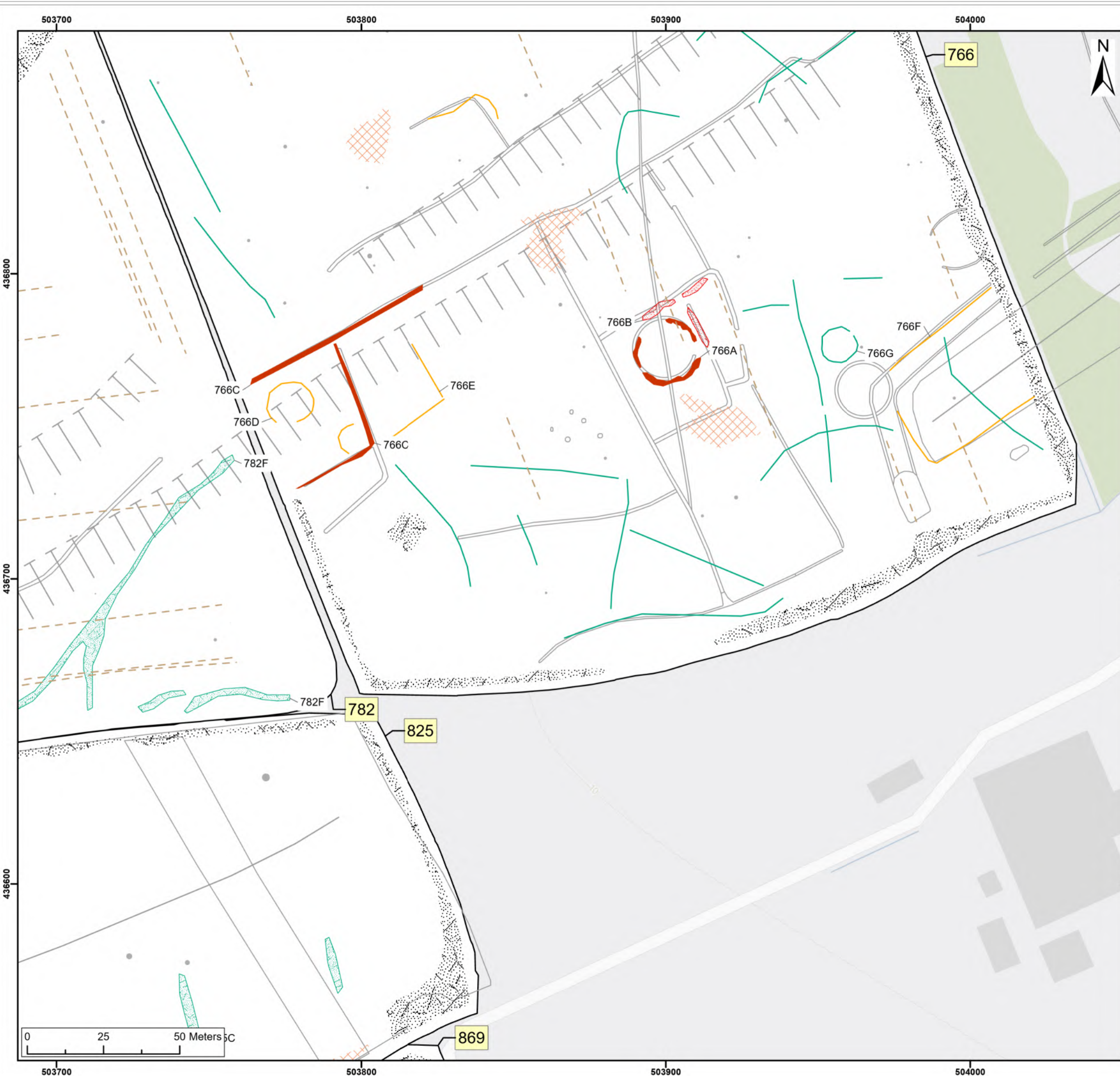
Title: Archive Interpretation: 741, 766

Figure:22-7-661 Drawing No: PB2340-RHD-ZZ-ZZ-DR-Z-0661

Co-ordinate system: British National Grid Page Size: A3 Scale: 1:1,250

Project: Dogger Bank South Offshore Wind Farms Report: Archaeological Geophysical Survey Report





Legend:

Onshore Development Area	Historic Environment Records (events)
Anomaly (Probable Archaeology)	Point
Spread (Probable Archaeology)	Line
Spread (Unclear Origin)	Region
Spread (Geology/Natural)	Historic Environment Records (monuments)
Spread (Magnetic Disturbance)	Monument, Building, Find spot
Anomaly (Ferrous/Iron Spike)	Monument
Linear Trend (Possible Archaeology)	Monument
Linear Trend (Unclear Origin)	NMP Mapping
Linear Trend (Agricultural, Ploughing)	NMP Mapping

SX	P05	24/01/2024	Draft	SO	AG	JL
SUI	REV	DATE	DESCRIPTION	DRW	CHK	APR

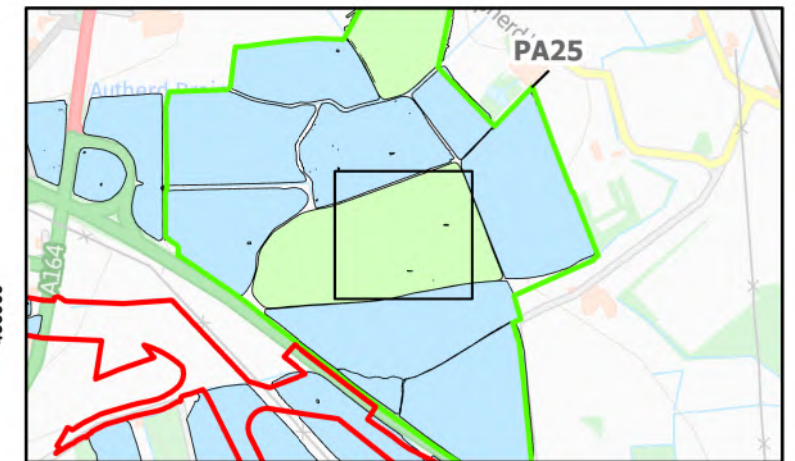
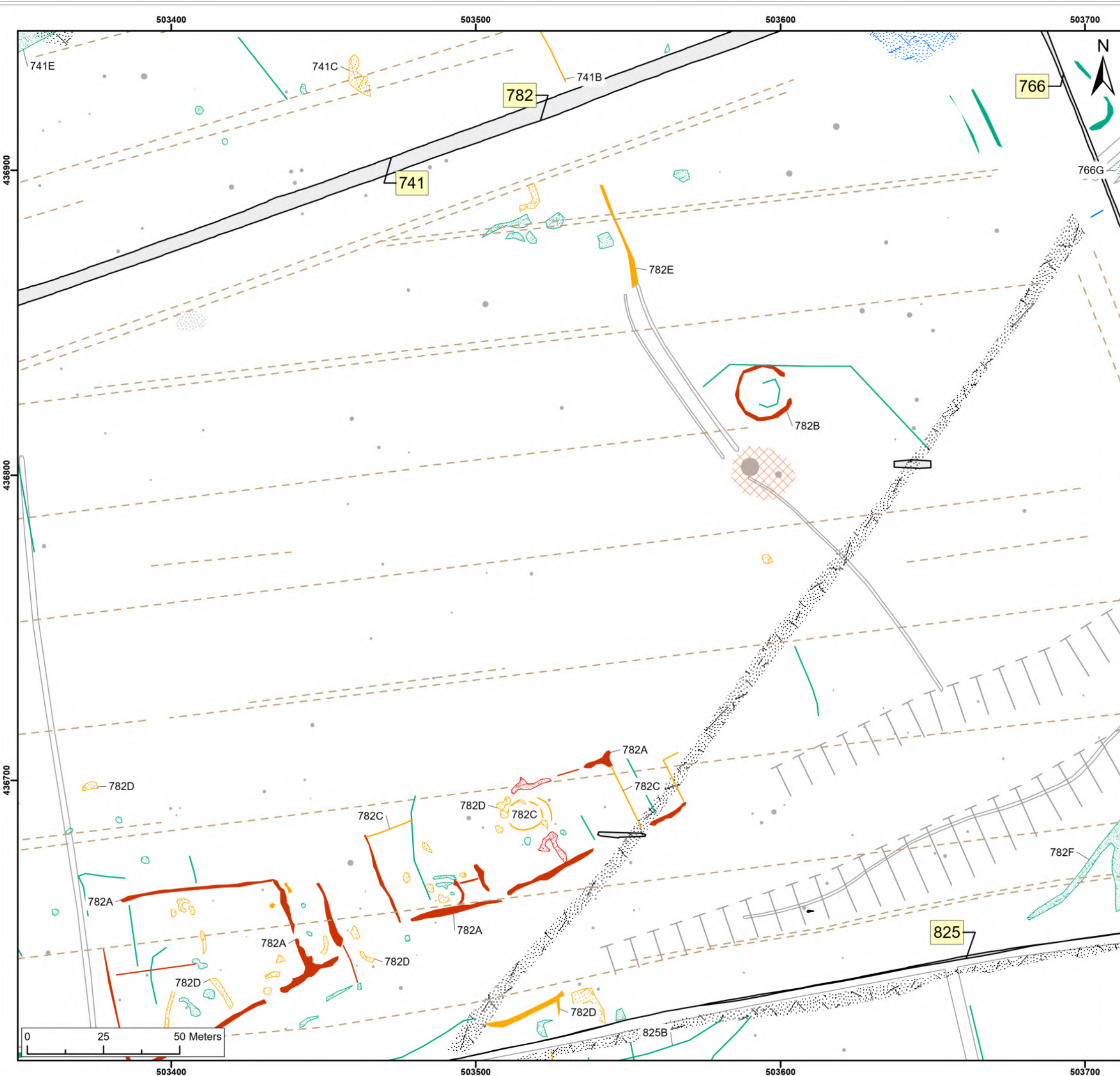
Title:
 Archive Interpretation:
 766, 782, 825

Figure:22-7-662 Drawing No: PB2340-RHD-ZZ-ZZ-DR-Z-0662

Co-ordinate system: British National Grid	Page Size: A3	Scale: 1:1,250
--	------------------	-------------------

Project: Dogger Bank South Offshore Wind Farms	Report: Archaeological Geophysical Survey Report
--	--





Legend:

Onshore Development Area	Historic Environment Records (events)
Anomaly (Probable Archaeology)	Point
Spread (Probable Archaeology)	Line
Anomaly (Possible Archaeology)	Region
Spread (Possible Archaeology)	Historic Environment Records (monuments)
Spread (Historic Feature)	Monument, Building, Find spot
Anomaly (Unclear Origin)	Monument
Spread (Unclear Origin)	Monument
Spread (Geology/Natural)	NMP Mapping
Spread (Magnetic Disturbance)	NMP Mapping
Anomaly (Ferrous/Iron Spike)	
Spread (Ferrous/Iron Spike)	
Linear Trend (Probable Archaeology)	
Linear Trend (Possible Archaeology)	
Linear Trend (Historic Feature)	
Linear Trend (Unclear Origin)	
Linear Trend (Agricultural, Ploughing)	

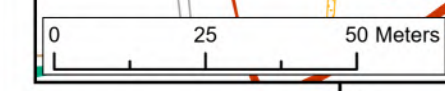
SX	P05	24/01/2024	Draft	SO	AG	JL
SUI	REV	DATE	DESCRIPTION	DRW	CHK	APR

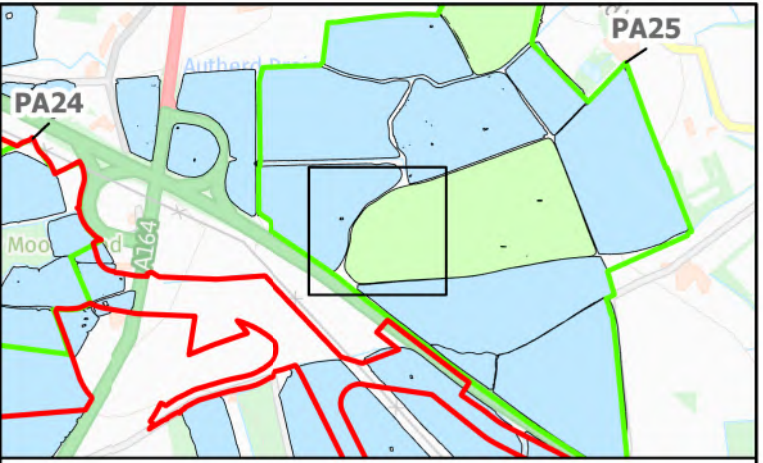
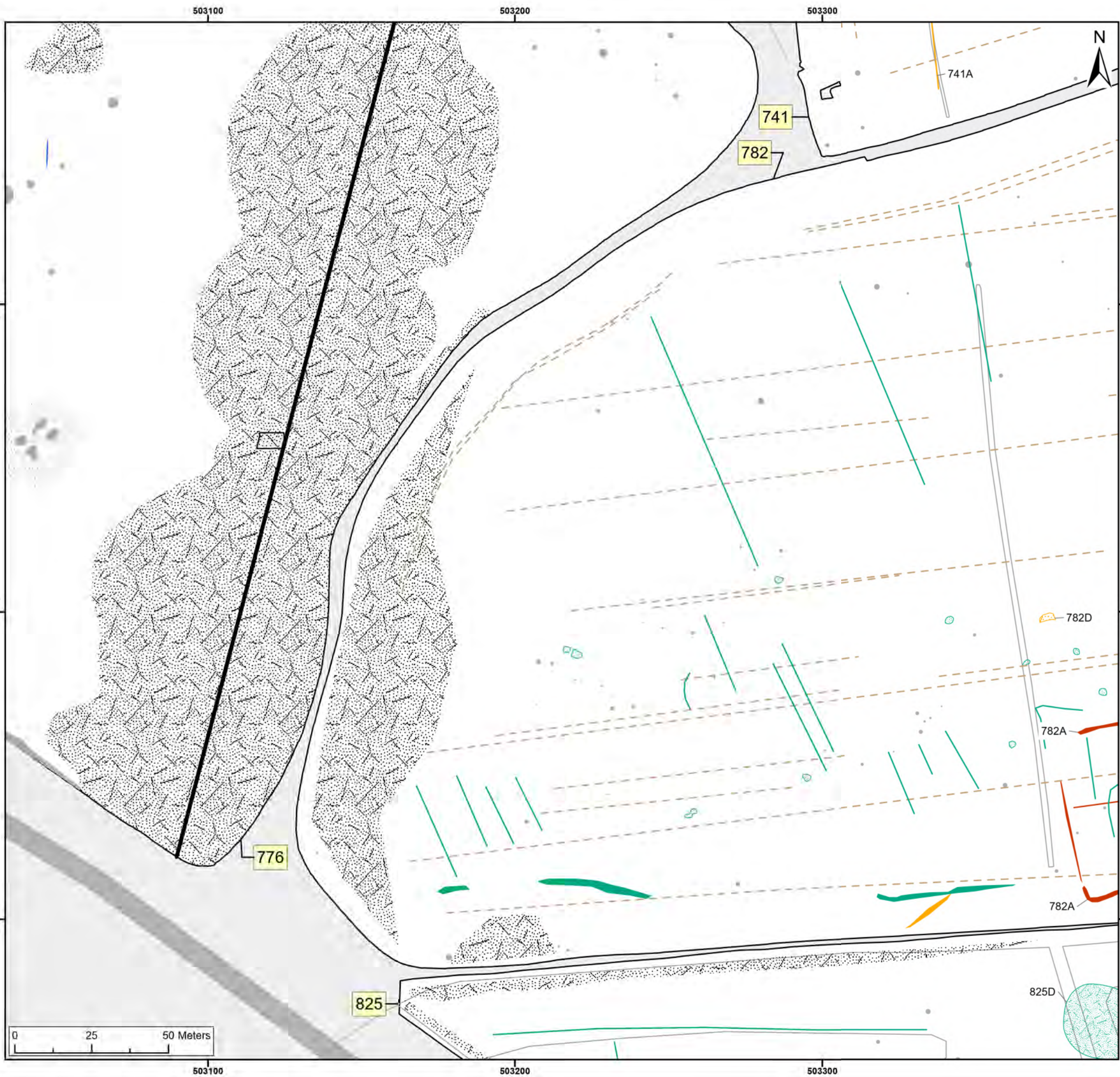
Title: Archive Interpretation: 741, 782

Figure:22-7-663 Drawing No: PB2340-RHD-ZZ-ZZ-DR-Z-0663

Co-ordinate system: British National Grid	Page Size: A3	Scale: 1:1,250
--	------------------	-------------------

Project: Dogger Bank South Offshore Wind Farms	Report: Archaeological Geophysical Survey Report
--	--





Legend:

- Onshore Development Area
- Anomaly (Probable Archaeology)
- Anomaly (Possible Archaeology)
- Spread (Possible Archaeology)
- Anomaly (Unclear Origin)
- Spread (Unclear Origin)
- Spread (Magnetic Disturbance)
- Anomaly (Ferrous/Iron Spike)
- Spread (Ferrous/Iron Spike)
- Linear Trend (Probable Archaeology)
- Linear Trend (Possible Archaeology)
- Linear Trend (Historic Feature)
- Linear Trend (Unclear Origin)
- Linear Trend (Agricultural, Ploughing)
- Linear Trend (Service)

Historic Environment Records (events)

- ▲ Point
- Line
- Region

Historic Environment Records (monuments)

- Monument, Building, Find spot
- Monument
- Monument

NMP Mapping

- NMP Mapping

SX	P05	24/01/2024	Draft	SO	AG	JL
SUI	REV	DATE	DESCRIPTION	DRW	CHK	APR

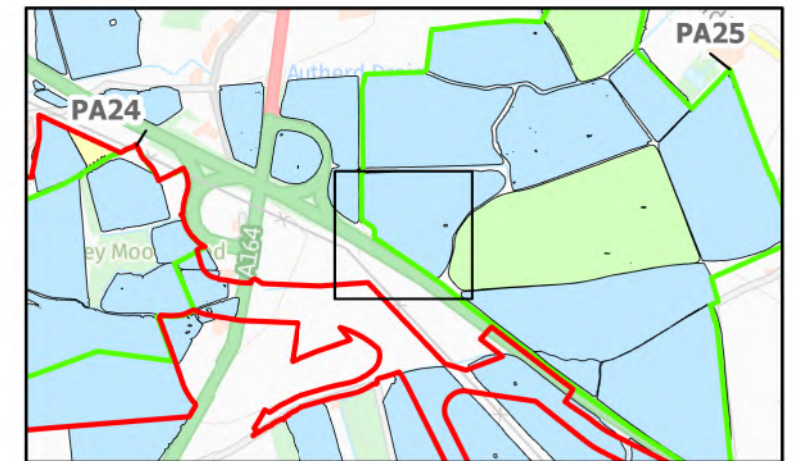
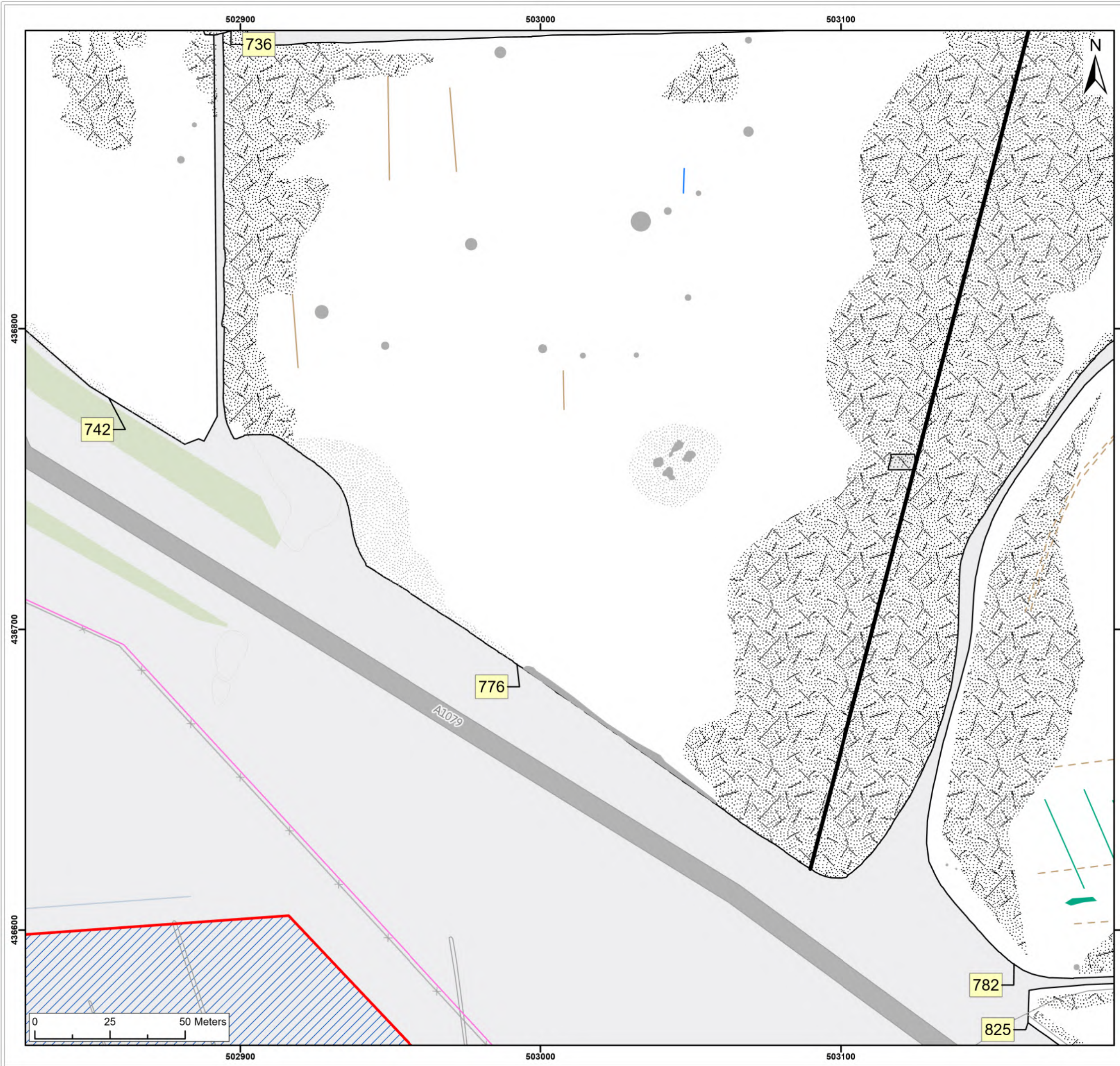
Title: **Archive Interpretation: 776, 782**

Figure:22-7-664 Drawing No: PB2340-RHD-ZZ-ZZ-DR-Z-0664

Co-ordinate system: British National Grid	Page Size: A3	Scale: 1:1,250
--	------------------	-------------------

Project: Dogger Bank South Offshore Wind Farms	Report: Archaeological Geophysical Survey Report
--	--





Legend:

Onshore Development Area	Historic Environment Records (events)
Outstanding	Point
Anomaly (Unclear Origin)	Line
Spread (Magnetic Disturbance)	Region
Anomaly (Ferrous/Iron Spike)	Historic Environment Records (monuments)
Spread (Ferrous/Iron Spike)	Monument, Building, Find spot
Linear Trend (Historic Feature)	Monument
Linear Trend (Unclear Origin)	Monument
Linear Trend (Agricultural, Ploughing)	NMP Mapping
Linear Trend (Agricultural, Ridge and Furrow)	NMP Mapping
Linear Trend (Service)	

SX	P05	24/01/2024	Draft	SO	AG	JL
SUI	REV	DATE	DESCRIPTION	DRW	CHK	APR

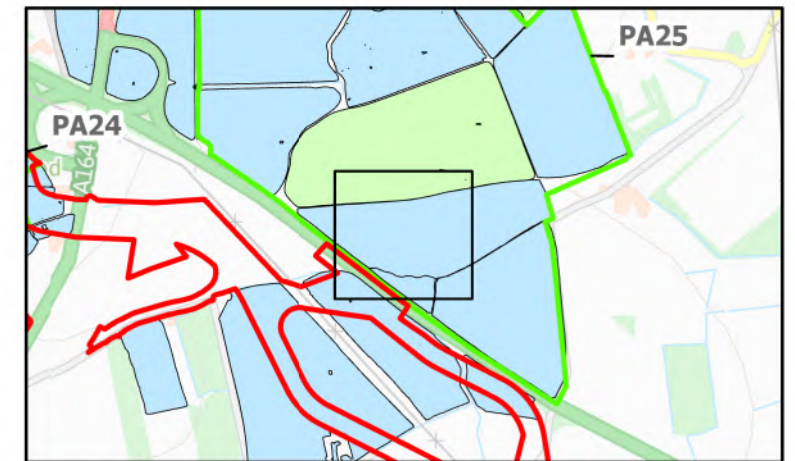
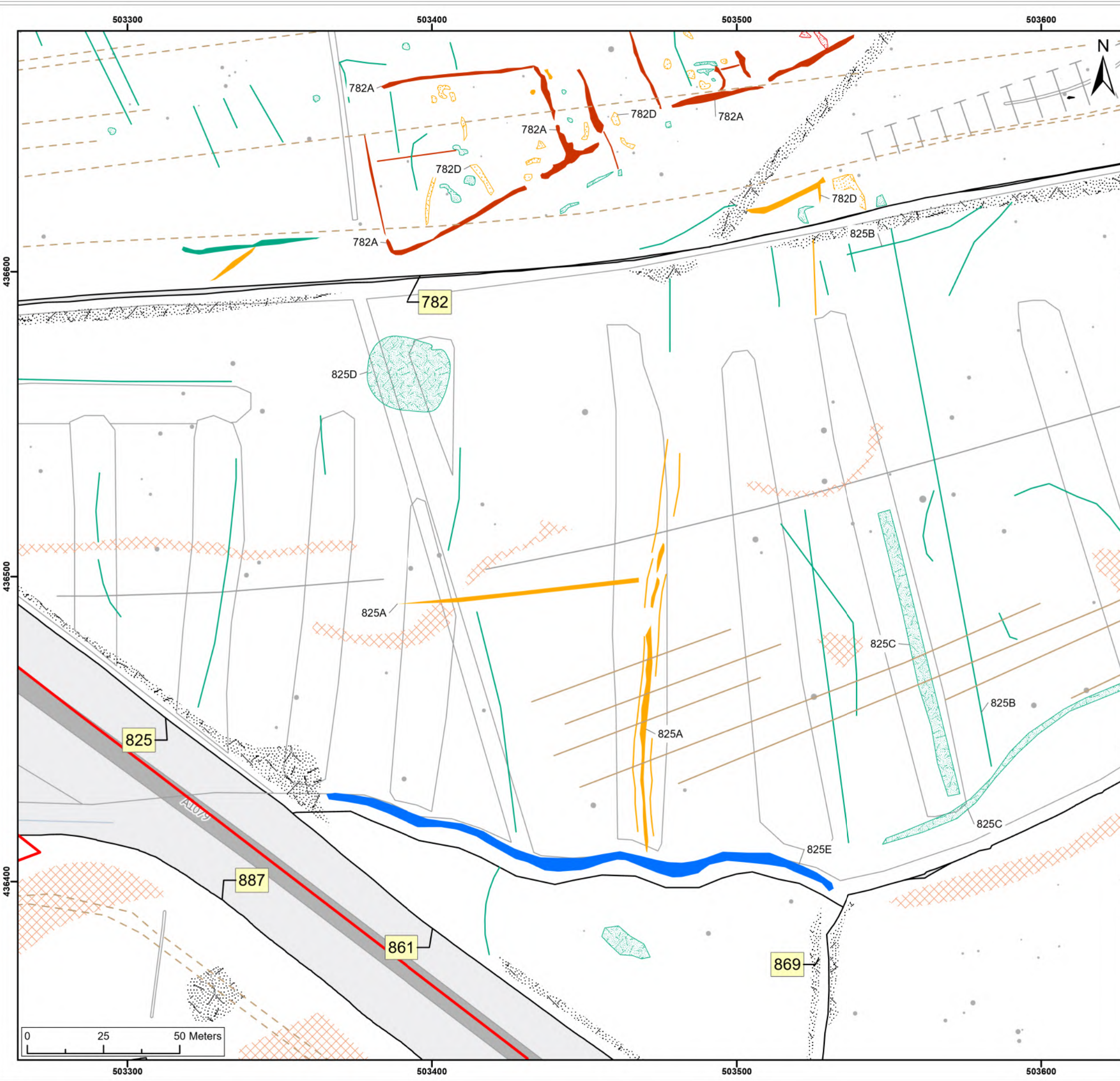
Title: Archive Interpretation:
742, 776

Figure: 22-7-665 Drawing No: PB2340-RHD-ZZ-ZZ-DR-Z-0665

Co-ordinate system: British National Grid	Page Size: A3	Scale: 1:1,250
--	------------------	-------------------

Project: Dogger Bank South Offshore Wind Farms	Report: Archaeological Geophysical Survey Report
--	--





Legend:

Onshore Development Area	Historic Environment Records (events)
Anomaly (Probable Archaeology)	Point
Spread (Probable Archaeology)	Line
Anomaly (Possible Archaeology)	Region
Spread (Possible Archaeology)	Historic Environment Records (monuments)
Anomaly (Historic Feature)	Monument, Building, Find spot
Anomaly (Unclear Origin)	Monument
Spread (Unclear Origin)	Monument
Spread (Geology/Natural)	NMP Mapping
Spread (Magnetic Disturbance)	NMP Mapping
Anomaly (Ferrous/Iron Spike)	
Linear Trend (Probable Archaeology)	
Linear Trend (Possible Archaeology)	
Linear Trend (Unclear Origin)	
Linear Trend (Agricultural, Ploughing)	
Linear Trend (Agricultural, Ridge and Furrow)	

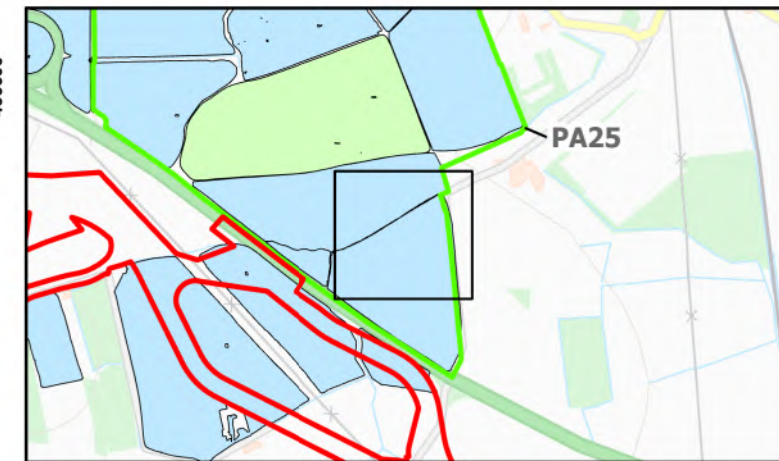
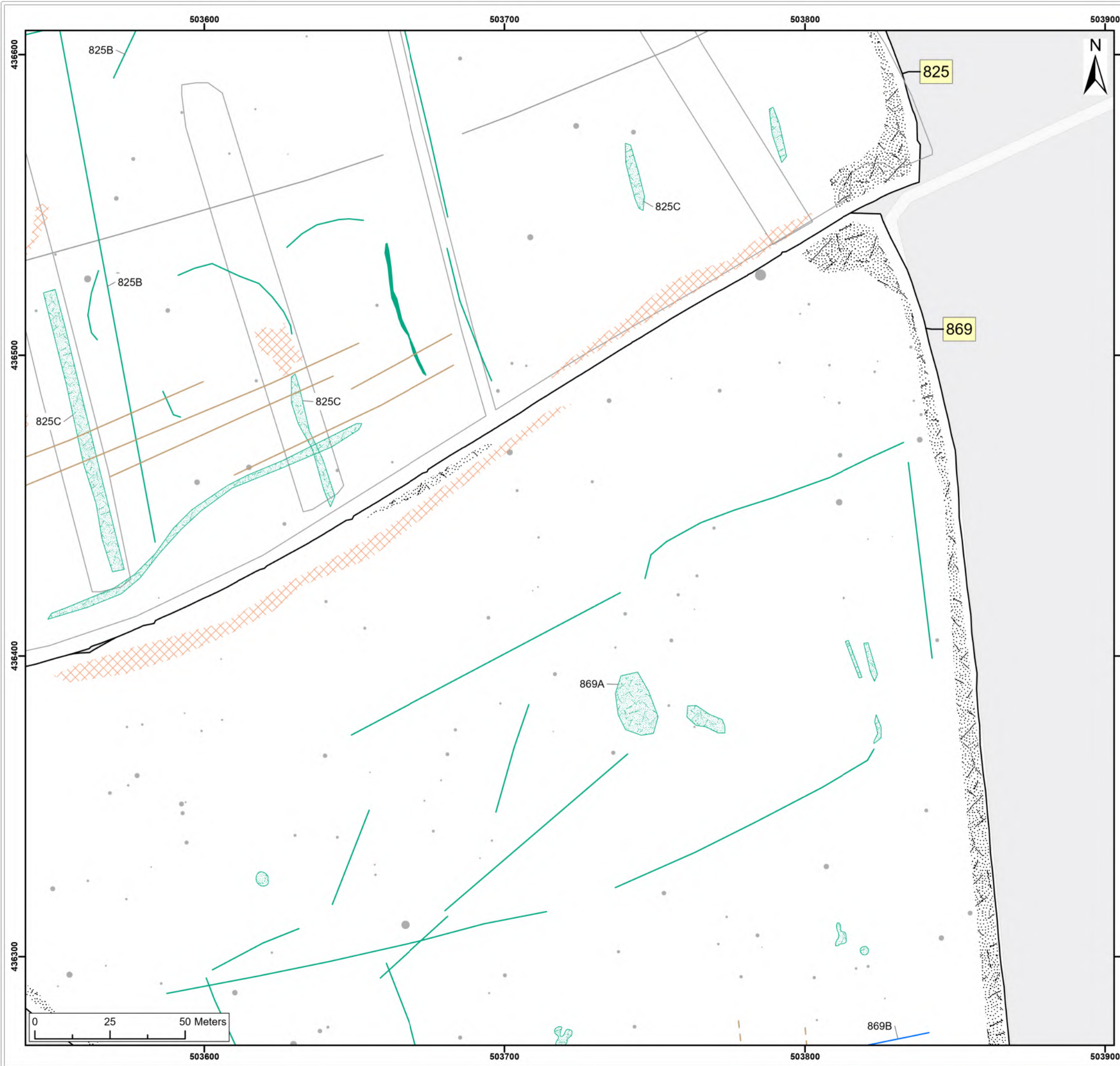
SX	P05	24/01/2024	Draft	SO	AG	JL
SUI	REV	DATE	DESCRIPTION	DRW	CHK	APR

Title: Archive Interpretation: 782, 861

Figure: 22-7-666 Drawing No: PB2340-RHD-ZZ-ZZ-DR-Z-0666

Co-ordinate system: British National Grid	Page Size: A3	Scale: 1:1,250
Project: Dogger Bank South Offshore Wind Farms	Report: Archaeological Geophysical Survey Report	





Legend:

Onshore Development Area	Historic Environment Records (events)
Anomaly (Unclear Origin)	Point
Spread (Unclear Origin)	Line
Spread (Geology/Natural)	Region
Spread (Magnetic Disturbance)	Historic Environment Records (monuments)
Anomaly (Ferrous/Iron Spike)	Monument, Building, Find spot
Linear Trend (Historic Feature)	Monument
Linear Trend (Unclear Origin)	Monument
Linear Trend (Agricultural, Ploughing)	NMP Mapping
Linear Trend (Agricultural, Ridge and Furrow)	NMP Mapping

SX	P05	24/01/2024	Draft	SO	AG	JL
SUI	REV	DATE	DESCRIPTION	DRW	CHK	APR

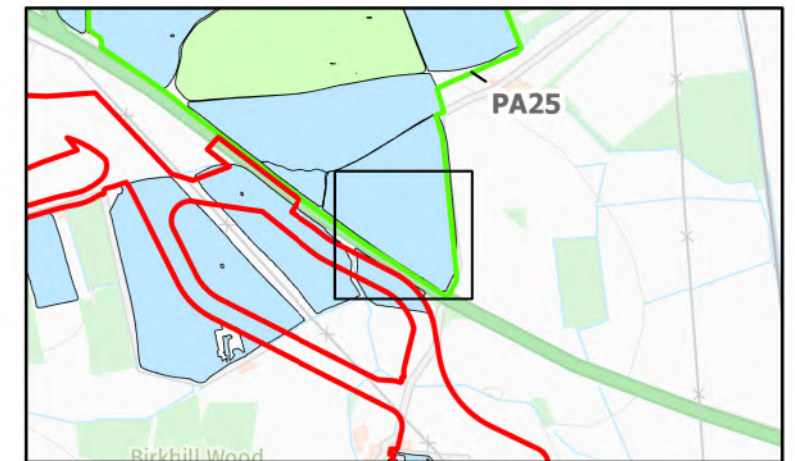
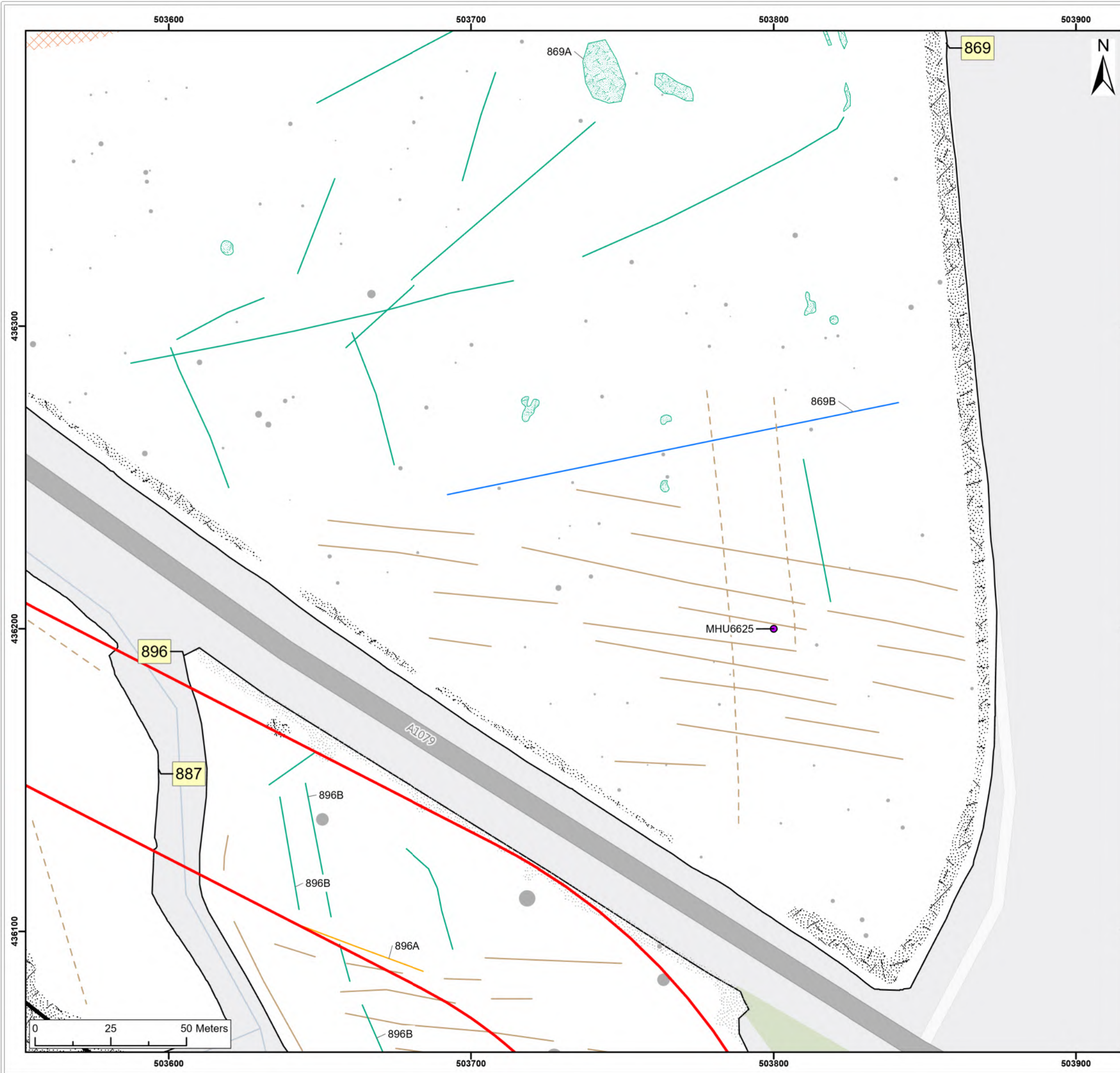
Title: Archive Interpretation: 825, 869

Figure:22-7-667 Drawing No: PB2340-RHD-ZZ-ZZ-DR-Z-0667

Co-ordinate system: British National Grid	Page Size: A3	Scale: 1:1,250
--	------------------	-------------------

Project: Dogger Bank South Offshore Wind Farms	Report: Archaeological Geophysical Survey Report
--	--





Legend:

Onshore Development Area	Historic Environment Records (events)
Spread (Unclear Origin)	Point
Spread (Geology/Natural)	Line
Spread (Magnetic Disturbance)	Region
Anomaly (Ferrous/Iron Spike)	Historic Environment Records (monuments)
Spread (Ferrous/Iron Spike)	Monument, Building, Find spot
Linear Trend (Possible Archaeology)	Monument
Linear Trend (Historic Feature)	Monument
Linear Trend (Unclear Origin)	
Linear Trend (Agricultural, Ploughing)	
Linear Trend (Agricultural, Ridge and Furrow)	
Linear Trend (Service)	

SX	P05	24/01/2024	Draft	SO	AG	JL
SUI	REV	DATE	DESCRIPTION	DRW	CHK	APR

Title: Archive Interpretation: 869

Figure:22-7-668 Drawing No: PB2340-RHD-ZZ-ZZ-DR-Z-0668

Co-ordinate system: British National Grid	Page Size: A3	Scale: 1:1,250
--	------------------	-------------------

Project: Dogger Bank South Offshore Wind Farms	Report: Archaeological Geophysical Survey Report
--	--



**RWE Renewables UK Dogger
Bank South (West) Limited**

**RWE Renewables UK Dogger
Bank South (East) Limited**

**Windmill Hill Business Park
Whitehill Way
Swindon
Wiltshire, SN5 6PB**

